

**NOTICE!!**

**These documents have been scanned!**

**Do not place un-scanned documents beneath this notice!**

**Do not remove this notice from this file!**

GPO Jacket No. 560-102  
Print Order 61540  
Rise Business Services, LLC  
Job=AZ15 5/15/2019



Box Number= AZ15052



Claim Begin-End: AMC413461-AMC413462

1 Initial Receipt



AZ15052-6

AMC413297-AMC418724

**United States Department of the Interior**  
**Bureau of Land Management**  
 LANDS/RECREATION & PLANNING  
 ONE N CENTRAL AVE  
 PHOENIX, AZ 85004 -2203  
 Phone: 602-417-9200

Receipt

No:

2499560

<b>Transaction #:</b> 2576586		<b>ENTERED INTO COMPUTER</b>
<b>Date of Transaction:</b> 01/17/2012		
<b>CUSTOMER:</b>		<b>FEB 01 2012</b> <i>es</i>
JAMES PRESSLEY JR 8803 W SELDON LN PEORIA, AZ 85345-2518 US		

LINE #	QTY	DESCRIPTION	REMARKS	UNIT PRICE	TOTAL
1	2.00	LOCATABLE MINERALS / MINING CLAIMS- NEW, UNADJUD, ONE OR MORE AUTH NOS / NEW MINING CLAIM LOCATION FEE \$34 <b>CASES:</b> AMC413461/\$34.00, AMC413462/\$34.00		- n/a -	68.00
2	2.00	LOCATABLE MINERALS / MINING CLAIMS- NEW, UNADJUD, ONE OR MORE AUTH NOS / NEW MINING CLAIM MAINT FEE \$140 <b>CASES:</b> AMC413461/\$140.00, AMC413462/\$140.00		- n/a -	280.00
3	2.00	LOCATABLE MINERALS / MINING CLAIMS- NEW, UNADJUD, ONE OR MORE AUTH NOS / NEW MINING CLAIM PROCESSING FEE \$15 <b>CASES:</b> AMC413461/\$15.00, AMC413462/\$15.00		- n/a -	30.00
<b>TOTAL:</b>					<b>\$378.00</b>

PAYMENT INFORMATION			
1	AMOUNT:	378.00	POSTMARKED: N/A
	TYPE:	CASH	RECEIVED: 01/17/2012
	NAME:	PRESSLEY JR, JAMES 8803 W SELDON LN PEORIA AZ 85345-2518 US	

REMARKS

This receipt was generated by the automated BLM Collections and Billing System and is a paper representation of a portion of the official electronic record contained therein.



**NOTICE!!**

**These documents have been scanned!**

**Do not place un-scanned documents beneath this notice!**

**Do not remove this notice from this file!**

GPO Jacket No. 560-102  
Print Order 61540  
Rise Business Services, LLC  
Job=AZ15 5/15/2019



Box Number= AZ15052



Claim Begin-End: AMC413461-AMC413462

2 Correspondence



AZ15052-6

AMC413297-AMC418724

UNITED STATES  
DEPARTMENT OF INTERIOR  
BUREAU OF LAND MANAGEMENT

Amc 389633  
395867  
399772  
413461

PHOENIX, ARIZONA

2019 JUN 28 P 2:34

RECEIVED  
BLM AZ STATE OFFICE

Relinquishment of Arizona Mining Claim(s)

I(We) Print name Glenn R Mellett

Signature [Signature]

Hereby relinquish and abandon all right, title, and interest in the following described mining claim(s):

AMC Number	Legal description of claim location: (Township, Range, Section and quarter section)	Dates of Original locations	Volume and Page where recorded: County of _____ Arizona (if available)
389633	T9N R2E Sec 21	01/01/2008	B4584 P355 03/28/2008
395867	T9N R2E Sec 16,17	01/19/2009	B4647 P971 02/09/2009
399772	T9N R2E Sec 21	02/28/2010	B4730 P3 03/19/2010
399773	T9N R2E Sec 21	02/28/2010	B4730 P4 03/19/2010
413461	T10N R5W Sec 25	01/08/2012	B4860 P952 02/09/2012
413462	T10N R5W Sec 25	01/08/2012	B4860 P952 02/09/2012

NOT ON THIS CLAIM

Date: 6-24-19

State of: Arizona

County of: Yavapai

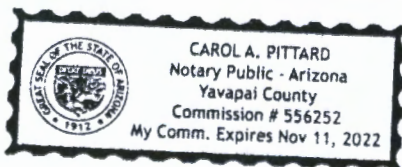
On this 24<sup>th</sup> Day of June, in the year 2019.

Before me, CAROL A. PITTARD, a notary public, personally appeared

present Glenn R Mellett, known to me (or proved to me on the oath of

AZ - to me DL-700987313 to be the person whose name is subscribed to the within instrument,

and acknowledged that he (she or they) executed the same.



Carol A. Pittard

Notary Public in and for the State of

ARIZONA

County of Yavapai

My commission expires: 11/11/2022

ENTERED  
JUL 02, 2019  
BY: [Signature]



McClaff  
P.O. Box 1603  
Seligman, AZ 86337



PHOENIX AZ 852

27 JUN 2019 PM 5 L

RECEIVED  
BLM AZ STATE OFFICE

2019 JUN 28 P 2:34

PHOENIX, ARIZONA

Dept of Land Management  
One North Central Ave Suite 800

Phoenix, Az 85004-4427

85004-442700



UNITED STATES  
DEPARTMENT OF INTERIOR  
BUREAU OF LAND MANAGEMENT

AMC 389633  
395867  
399772  
413461

Relinquishment of Arizona Mining Claim(s)

I(We) Print name

Jim Pressley

Signature

[Signature]

Hereby relinquish and abandon all right, title, and interest in the following described mining claim(s):

AMC Number	Legal description of claim location: (Township, Range, Section and quarter section)	Dates of Original locations	Volume and Page where recorded: County of _____ Arizona (if available)
389633	T9N R2E Sec 21	01/01/2008	B4584 P355 03/28/2008
395867	T9N R2E Sec 16,17	01/19/2009	B4647 P971 02/09/2009
399772	T9N R2E Sec 21	02/28/2010	B4730 P3 03/19/2010
399773	T9N R2E Sec 21	02/28/2010	B4730 P4 03/19/2010
449368	T9N R2E Sec 21	02/03/2018	2018-0010621 NML03/02/2018
413462	T10N R5W Sec 25	01/08/2012	B4860 P952 02/09/2012

Date: 8/27/2019

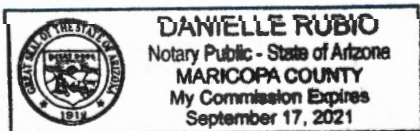
State of: Arizona

County of: Maricopa

On this 27 Day of August, in the year 2019.

Before me, Danielle Rubio, a notary public, personally appeared

James (Jim) Pressley, known to me (or proved to me on the oath of \_\_\_\_\_ to be the person whose name is subscribed to the within instrument, and acknowledged that he (she or they) executed the same.



Danielle Rubio

Notary Public in and for the State of

Arizona

County of Maricopa

RECEIVED  
BUREAU OF LAND MANAGEMENT  
PHOENIX, ARIZONA  
2019 AUG 28 AM 10:04

My commission expires: 9/17/2021

RELINQUISHMENT ENTERED 8/31/2019 PL



UNITED STATES  
DEPARTMENT OF INTERIOR  
BUREAU OF LAND MANAGEMENT

AMC 389633  
395867  
399772

PHOENIX, ARIZONA

2019 JUN 17 P 3:22

RECEIVED  
BLM AZ STATE OFFICE

449368  
413461

Relinquishment of Arizona Mining Claim(s)

I(We) Print name

ROBERT WAYNE ALLISON

Signature

Robt Wayne Allison

Hereby relinquish and abandon all right, title, and interest in the following described mining claim(s):

AMC Number	Legal description of claim location: (Township, Range, Section and quarter section)	Dates of Original locations	Volume and Page where recorded: County of _____ Arizona (if available)
389633	T9N R2E Sec 21	01/01/2008	B4584 P355 03/28/2008
395867	T9N R2E Sec 16,17	01/19/2009	B4647 P971 02/09/2009
399772	T9N R2E Sec 21	02/28/2010	B4730 P3 03/19/2010
399773	T9N R2E Sec 21	02/28/2010	B4730 P4 03/19/2010
449368	T9N R2E Sec 21	02/03/2018	2018-0010621 NML03/02/2018
413462	T10N R5W Sec 25	01/08/2012	B4860 P952 02/09/2012

Date:

6/13/19

State of:

Arizona

County of:

Maricopa

On this

13<sup>th</sup>

Day of

June

in the year

2019

Before me,

Julie Ann Mills


a notary public, personally appeared

Robert Wayne Allison

known to me (or proved to me on the oath of

\_\_\_\_\_ to be the person whose name is subscribed to the within instrument,

and acknowledged that he (she or they) executed the same.



Notary Public in and for the State of

Arizona

County of

Maricopa

My commission expires:

7/15/2022



Robert Allison  
15129 W. Ray Rogers Rd.  
Surprise, AZ 85387

**CERTIFIED MAIL**




7016 2140 0000 2552 8467



UNITED STATES  
POSTAL SERVICE

1000



85004

U.S. POSTAGE PAID  
FCM LETTER  
SURPRISE, AZ  
85374  
JUN 13, 19  
AMOUNT

**\$6.85**

R2307M152491-1

RETURN RECEIPT  
REQUESTED

BLM  
1 N. Central Ave.  
Suite 800  
Phoenix, AZ 85004

RETURN RECEIPT  
REQUESTED

PHOENIX, ARIZONA

2019 JUN 17 P 3:22

RECEIVED  
BLM AZ STATE OFFICE

Mining Claim Dept.

85004-012700







# United States Department of the Interior

BUREAU OF LAND MANAGEMENT

Arizona State Office

One North Central Avenue, Suite 800

Phoenix, Arizona 85004-4427

[www.blm.gov/az/](http://www.blm.gov/az/)

OCT 29 2018



In Reply Refer To:

3800 (9200) BS

AMC389633, AMC399772, AMC413461, AMC395867

CERTIFIED MAIL - RETURN RECEIPT REQUESTED No. 9214 8901 9403 8374 2592 59

## NOTICE

DENNIS BRODERICK  
13139 N 21ST AVE  
PHOENIX, AZ 85029

: This Notice Affects Those Claims  
: Shown in the Block Below.  
:

---

AMC389633, AMC399772, AMC399773, AMC413461, AMC413462, AMC395867  
BC GOLD #3, BC GOLD #5, BC GOLD #6, CW'S PLACE, INDIAN CREEK, BC GOLD #4

---

### Maintenance Fee Waiver Held for Rejection

This office received the Maintenance Fee Waiver Certification (waiver) for the above listed mining claim(s). The waiver is not properly completed and does not meet the annual filing requirements.

In accordance with 43 Code of Federal Regulations (CFR) 3835.10, the name, address, and original signatures of all owners of the mining claim must be included on the waiver form. Please correct the discrepancy as noted below:

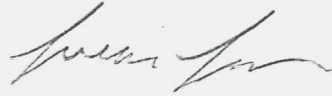
Not all owners of the mining claims have signed the document. Please obtain the missing signatures on the enclosed copy of the waiver.

In order to correct the defect in the waiver, per 43 CFR 3835.93, you must provide this office with the requested information within 60 days of your receipt of this notice. If you are unable to provide this information, you have the option of paying the annual maintenance fee of \$155 per claim (\$155 per 20 acres for placer claims larger than 20 acres). If we do not receive the requested corrections or the maintenance fees within the 60 day time frame, the claim(s) will be declared forfeited and closed.

*Signatures received BS*

If additional information is required, please contact Brent Squires at 602-417-9397. Please include your AMC serial number(s) on all correspondence.

Sincerely,

A handwritten signature in dark ink, appearing to read 'Lucas Lucero', with a stylized, flowing script.

Lucas Lucero  
Deputy State Director  
Lands, Minerals and Energy Division

# USPS Tracking® FAQs (<https://www.usps.com/faqs/uspstracking-faqs.htm>)

**Track Another Package +**

**Tracking Number:** 9214890194038374259259

Remove

Your item has been delivered to the original sender at 1:47 pm on November 26, 2018 in PHOENIX, AZ 85004.

## Delivered

November 26, 2018 at 1:47 pm  
Delivered, To Original Sender  
PHOENIX, AZ 85004

Feedback

---

### Return Receipt Electronic

---

### Tracking History

**November 26, 2018, 1:47 pm**

Delivered, To Original Sender  
PHOENIX, AZ 85004

Your item has been delivered to the original sender at 1:47 pm on November 26, 2018 in PHOENIX, AZ 85004.

**November 24, 2018, 7:37 am**

Delivery Attempted - No Access to Delivery Location  
PHOENIX, AZ 85004

**November 23, 2018, 9:24 am**

Arrived at Unit

PHOENIX, AZ 85034

**November 23, 2018, 1:06 am**

Departed USPS Regional Facility

PHOENIX AZ DISTRIBUTION CENTER

**November 22, 2018**

In Transit to Next Facility

**November 19, 2018, 12:05 pm**

Unclaimed/Being Returned to Sender

PHOENIX, AZ 85029

Reminder to Schedule Redelivery of your item

**November 2, 2018, 12:08 pm**

Notice Left (No Authorized Recipient Available)

PHOENIX, AZ 85029

**November 2, 2018, 5:31 am**

Arrived at Unit

PHOENIX, AZ 85029

**October 31, 2018, 7:39 pm**

Arrived at USPS Regional Facility

PHOENIX AZ DISTRIBUTION CENTER

**October 31, 2018, 6:24 pm**

Accepted at USPS Origin Facility

PHOENIX, AZ 85004

**October 24, 2018**

Pre-Shipment Info Sent to USPS, USPS Awaiting Item

Feedback

---

**Product Information**

---

[See Less](#)

## Can't find what you're looking for?

Go to our FAQs section to find answers to your tracking questions.

**FAQs (<https://www.usps.com/faqs/uspstracking-faqs.htm>)**

Feedback

## The easiest tracking number is the one you don't have to know.

With Informed Delivery®, you never have to type in another tracking number. Sign up to:

- See images\* of incoming mail.
- Automatically track the packages you're expecting.

- ## Sign Up

\*NOTE: Black and white (grayscale) images show the outside, front of letter-sized envelopes and mailpieces that are processed through USPS automated equipment.

## Feedback





# United States Department of the Interior

BUREAU OF LAND MANAGEMENT

Arizona State Office

One North Central Avenue, Suite 800

Phoenix, Arizona 85004-4427

[www.blm.gov/az/](http://www.blm.gov/az/)

OCT 29 2018



In Reply Refer To:

3800 (9200) BS

AMC389633, AMC399772, AMC413461, AMC395867

CERTIFIED MAIL - RETURN RECEIPT REQUESTED No. 9214 8901 9403 8374 2593 27

## NOTICE

ROBERT & DAWN ALLISON  
15129 W. ROY ROGERS RD  
SURPRISE, AZ 85387

:  
:  
:

This Notice Affects Those Claims  
Shown in the Block Below.

---

AMC389633, AMC399772, AMC399773, AMC413461, AMC413462, AMC395867  
BC GOLD #3, BC GOLD #5, BC GOLD #6, CW'S PLACE, INDIAN CREEK, BC GOLD #4

---

### Maintenance Fee Waiver Held for Rejection

This office received the Maintenance Fee Waiver Certification (waiver) for the above listed mining claim(s). The waiver is not properly completed and does not meet the annual filing requirements.

In accordance with 43 Code of Federal Regulations (CFR) 3835.10, the name, address, and original signatures of all owners of the mining claim must be included on the waiver form. Please correct the discrepancy as noted below:

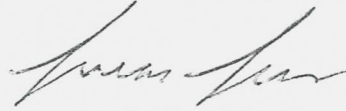
Not all owners of the mining claims have signed the document. Please obtain the missing signatures on the enclosed copy of the waiver.

In order to correct the defect in the waiver, per 43 CFR 3835.93, you must provide this office with the requested information within 60 days of your receipt of this notice. If you are unable to provide this information, you have the option of paying the annual maintenance fee of \$155 per claim (\$155 per 20 acres for placer claims larger than 20 acres). If we do not receive the requested corrections or the maintenance fees within the 60 day time frame, the claim(s) will be declared forfeited and closed.

*Signatures Received BS*

If additional information is required, please contact Brent Squires at 602-417-9397. Please include your AMC serial number(s) on all correspondence.

Sincerely,

A handwritten signature in black ink, appearing to read 'Lucas Lucero', with a stylized, cursive script.

Lucas Lucero  
Deputy State Director  
Lands, Minerals and Energy Division



You are using an old version of e-Certify. [Click here](#) to update to the new version.

Welcome Brent Squires. (Not [Brent Squires?](#))

Company:

US Department of the Interior Bureau of Land Mana...

Home My Queue Piece Search Support Logout

< History > [Mail Piece Search](#) > [Piece Tracking](#)



## My Tools

Mail Jobs
Mail Pieces
Manual Mailings
Setup
Account
Tools



## Latest News

[11/1/2018 - e-Certify 3.0 end of life on Jan 1, 2019](#)

Mail Piece Tracking Number: **9214 8901 9403 8374 2593 27**

### Recipient

ROBERT & DAWN ALLISON  
15129 W ROY ROGERS RD  
SURPRISE AZ 85387-6758

Date & Time	Event	Event Location
11/07/2018 03:48	REMINDER TO SCHEDULE REDELIVERY	SURPRISE,AZ, 85387
11/02/2018 16:58	NO AUTHORIZED RECIPIENT AVAILABLE	SURPRISE,AZ, 85387
11/02/2018 11:10	OUT FOR DELIVERY	SURPRISE,AZ, 85387
11/02/2018 11:00	SORTING/PROCESSING COMPLETE	SURPRISE,AZ, 85387
11/02/2018 08:31	ARRIVAL AT UNIT	SURPRISE,AZ, 85374
11/01/2018 15:29	PROCESSED THROUGH USPS FACILITY	PHOENIX,AZ, 85026
11/01/2018 08:52	DEPART USPS FACILITY	PHOENIX,AZ, 85026
10/31/2018 22:11	PROCESSED THROUGH USPS FACILITY	PHOENIX,AZ, 85026
10/31/2018 20:56	ORIGIN ACCEPTANCE	PHOENIX,AZ, 85004
10/24/2018 10:23	PRE-SHIPMENT INFO SENT USPS AWAITS ITEM	PHOENIX,AZ, 85004

© 2017 Connect-Suite.com.

Release: v4.21  
[WIN-2020P4-0F6F8]



# United States Department of the Interior

BUREAU OF LAND MANAGEMENT

Arizona State Office

One North Central Avenue, Suite 800

Phoenix, Arizona 85004-4427

[www.blm.gov/az/](http://www.blm.gov/az/)

OCT 29 2018



In Reply Refer To:

3800 (9200) BS

AMC389633, AMC399772, AMC413461, AMC395867

CERTIFIED MAIL - RETURN RECEIPT REQUESTED No. 9214 8901 9403 8374 2593 34

## NOTICE

GLENN MELLOTT

PO BOX 1603

SELIGMAN, AZ 86337

:  
:  
:

This Notice Affects Those Claims

Shown in the Block Below.

---

AMC389633, AMC399772, AMC399773, AMC413461, AMC413462, AMC395867

BC GOLD #3, BC GOLD #5, BC GOLD #6, CW'S PLACE, INDIAN CREEK, BC GOLD #4

---

### Maintenance Fee Waiver Held for Rejection

This office received the Maintenance Fee Waiver Certification (waiver) for the above listed mining claim(s). The waiver is not properly completed and does not meet the annual filing requirements.

In accordance with 43 Code of Federal Regulations (CFR) 3835.10, the name, address, and original signatures of all owners of the mining claim must be included on the waiver form. Please correct the discrepancy as noted below:


Not all owners of the mining claims have signed the document. Please obtain the missing signatures on the enclosed copy of the waiver

In order to correct the defect in the waiver, per 43 CFR 3835.93, you must provide this office with the requested information within 60 days of your receipt of this notice. If you are unable to provide this information, you have the option of paying the annual maintenance fee of \$155 per claim (\$155 per 20 acres for placer claims larger than 20 acres). If we do not receive the requested corrections or the maintenance fees within the 60 day time frame, the claim(s) will be declared forfeited and closed.

*Signatures received BS*

If additional information is required, please contact Brent Squires at 602-417-9397. Please include your AMC serial number(s) on all correspondence.

Sincerely,

A handwritten signature in dark ink, appearing to read "Lucas Lucero", with a stylized, flowing script.

Lucas Lucero  
Deputy State Director  
Lands, Minerals and Energy Division



powered by ConnectSuite e-Certify

You are using an old version of  
e-Certify. [Click here](#) to update to the  
new version.

Welcome Brent Squires, (Not Brent Squires?)

Company:

US Department of the Interior Bureau of Land Mana...

[Home](#) [My Queue](#) [Piece Search](#) [Support](#) [Logout](#)[History](#) > [Mail Piece Search](#) > [Piece Tracking](#)

## My Tools

[Mail Jobs](#)[Mail Pieces](#)[Manual Mailings](#)[Setup](#)[Account](#)[Tools](#)

## Latest News

[11/1/2018 - e-Certify 3.0 end of  
life on Jan 1, 2019](#)

Mail Piece Tracking Number: **9214 8901 9403 8374 2593 34**

## Recipient

GLENN MELLOTT  
PO Box 1603  
SELIGMAN AZ 86337-1603

Date & Time	Event	Event Location
11/05/2018 10:05	DELIVERED	SELIGMAN,AZ, 86337
11/02/2018 10:16	ARRIVAL AT UNIT	SELIGMAN,AZ, 86337
11/02/2018 10:16	AVAILABLE FOR PICKUP	SELIGMAN,AZ, 86337
11/01/2018 11:20	PROCESSED THROUGH USPS FACILITY	PHOENIX,AZ, 85026
11/01/2018 08:52	DEPART USPS FACILITY	PHOENIX,AZ, 85026
10/31/2018 21:01	PROCESSED THROUGH USPS FACILITY	PHOENIX,AZ, 85026
10/31/2018 19:46	ORIGIN ACCEPTANCE	PHOENIX,AZ, 85004
10/24/2018 10:23	PRE-SHIPMENT INFO SENT USPS AWAITS ITEM	PHOENIX,AZ, 85004

© 2017 Connect-Suite.com.

Release: v4.21  
[01/01/2019 10:00:00 AM]





# United States Department of the Interior

BUREAU OF LAND MANAGEMENT

Arizona State Office

One North Central Avenue, Suite 800

Phoenix, Arizona 85004-4427

[www.blm.gov/az/](http://www.blm.gov/az/)

OCT 29 2018



In Reply Refer To:

3800 (9200) BS

AMC389633, AMC399772, AMC413461, AMC395867

CERTIFIED MAIL - RETURN RECEIPT REQUESTED No. 9214 8901 9403 8374 2592 97

## NOTICE

JIM & DEANNA PRESSLEY  
8803 W SELDON LN  
PEORIA, AZ 85345

: This Notice Affects Those Claims  
: Shown in the Block Below.  
:

---

AMC389633, AMC399772, AMC399773, AMC413461, AMC413462, AMC395867  
BC GOLD #3, BC GOLD #5, BC GOLD #6, CW'S PLACE, INDIAN CREEK, BC GOLD #4

---

### Maintenance Fee Waiver Held for Rejection

This office received the Maintenance Fee Waiver Certification (waiver) for the above listed mining claim(s). The waiver is not properly completed and does not meet the annual filing requirements.


In accordance with 43 Code of Federal Regulations (CFR) 3835.10, the name, address, and original signatures of all owners of the mining claim must be included on the waiver form. Please correct the discrepancy as noted below:

Not all owners of the mining claims have signed the document. Please obtain the missing signatures on the enclosed copy of the waiver.

In order to correct the defect in the waiver, per 43 CFR 3835.93, you must provide this office with the requested information within 60 days of your receipt of this notice. If you are unable to provide this information, you have the option of paying the annual maintenance fee of \$155 per claim (\$155 per 20 acres for placer claims larger than 20 acres). If we do not receive the requested corrections or the maintenance fees within the 60 day time frame, the claim(s) will be declared forfeited and closed.

If additional information is required, please contact Brent Squires at 602-417-9397. Please include your AMC serial number(s) on all correspondence.

Sincerely,

A handwritten signature in black ink, appearing to read 'Lucas Lucero', with a stylized flourish at the end.

Lucas Lucero  
Deputy State Director  
Lands, Minerals and Energy Division



powered by ConnectSuite e-Certify

You are using an old version of e-Certify. [Click here](#) to update to the new version.

Welcome Brent Squires, (Not [Brent Squires?](#))  
Company:

US Department of the Interior Bureau of Land Mana...

[Home](#) [My Queue](#) [Piece Search](#) [Support](#) [Logout](#)[History](#) > [Mail Piece Search](#) > [Piece Tracking](#)

## My Tools

[Mail Jobs](#)[Mail Pieces](#)[Manual Mailings](#)[Setup](#)[Account](#)[Tools](#)

## Latest News

[11/1/2018 - e-Certify 3.0 end of life on Jan 1, 2019](#)

Mail Piece Tracking Number: **9214 8901 9403 8374 2592 97**

## Recipient

JIM & DEANNA PRESSLEY  
8803 W SELDON LN  
PEORIA AZ 85345-2518

Date & Time	Event	Event Location
11/02/2018 13:53	DELIVERED LEFT WITH INDIVIDUAL	PEORIA,AZ, 85345
11/02/2018 08:18	OUT FOR DELIVERY	PEORIA,AZ, 85345
11/02/2018 08:08	SORTING/PROCESSING COMPLETE	PEORIA,AZ, 85345
11/02/2018 05:29	ARRIVAL AT UNIT	PEORIA,AZ, 85345
11/01/2018 11:05	PROCESSED THROUGH USPS FACILITY	PHOENIX,AZ, 85026
11/01/2018 08:52	DEPART USPS FACILITY	PHOENIX,AZ, 85026
10/31/2018 22:11	PROCESSED THROUGH USPS FACILITY	PHOENIX,AZ, 85026
10/31/2018 20:56	ORIGIN ACCEPTANCE	PHOENIX,AZ, 85004
10/24/2018 10:23	PRE-SHIPMENT INFO SENT USPS AWAITS ITEM	PHOENIX,AZ, 85004

UNITED STATES  
DEPARTMENT OF THE INTERIOR

Bureau of Land Management  
Arizona State Office  
1 North Central Avenue, Suite 800  
Phoenix, Arizona 85004

931-TS

Official Business  
Penalty for Private Use, \$300

CERTIFIED MAIL™



7012 2210 0000 8675 3831



UNITED STATES POSTAGE  
U.S. OFFICIAL MAIL  
PENALTY FOR  
PRIVATE USE \$300  
PITNEY BOWES

02 1M  
0004208279 NOV 20 2012  
MAILED FROM ZIP CODE 85004

\$ 05.75

GLENN MELLOTT  
17756 E ROCKING J LN  
DEWEY, AZ 86327-7341

RECEIVED  
BLM AZ STATE OFFICE

2012 NOV 27 A 11:45

PHOENIX, ARIZONA


1st NOTICE  
2nd NOTICE

2m 11/12

NIXIE 850 DE 1 00 11/22/12

RETURN TO SENDER  
NOT DELIVERABLE AS ADDRESSED  
UNABLE TO FORWARD

BC: 85004442700 \*1394-01903-20-38



863277341@4427

**SENDER: COMPLETE THIS SECTION**

- Complete items 1, 2, and 3. Also complete item 4 if Restricted Delivery is desired.
- Print your name and address on the reverse so that we can return the card to you.
- Attach this card to the back of the mailpiece, or on the front if space permits.

1. Article Addressed to:

GLENN MELLOTT  
17756 E ROCKING J LN  
DEWEY, AZ 86327-7341

AMC413461

2. Article Number

(Transfer from service label)

7012 2210 0000 8675 3831

PS Form 3811, February 2004

Domestic Return Receipt

102595-02-M-1540

**COMPLETE THIS SECTION ON DELIVERY**

A. Signature

**X**☐ Agent☐ AddresseeB. Received by ( *Printed Name* )

C. Date of Delivery

D. Is delivery address different from item 1? ☐ Yes  
If YES, enter delivery address below: ☐ No

3. Service Type

☐ Certified Mail☐ Express Mail☐ Registered☐ Return Receipt for Merchandise☐ Insured Mail☐ C.O.D.4. Restricted Delivery? ( *Extra Fee* )☐ Yes





# United States Department of the Interior

## BUREAU OF LAND MANAGEMENT

Arizona State Office

One North Central Avenue, Suite 800

Phoenix, Arizona 85004-4427

[www.blm.gov/az/](http://www.blm.gov/az/)

November 13, 2012



In Reply Refer To:  
3800 (9310) TS  
AMC413461

CERTIFIED MAIL – RETURN RECEIPT REQUESTED NO. 7012 2210 0000 8675 3831

### NOTICE

GLENN MELLOTT  
17756 E ROCKING J LN  
DEWEY, AZ 86327-7341

---

AMC413461 - AMC413462  
CW'S PLACE, INDIAN CREEK

---

### Locator Requirements for Association Placer Mining Claims Additional Information Required

The Bureau of Land Management (BLM) Arizona State Office received the location notice(s) for the association placer mining claim(s) listed above. You are included as a locator of the claim(s).

You must be qualified to locate an association placer mining claim and your mining claim must conform to the requirements of Federal law, 30 U.S.C. 35, 36, and regulations at 43 CFR 3832.22. These laws allow the location of placer mining claims greater than 20 acres so long as each of the locators has a bona fide interest in the claims, and has located the claims independently, for their own self-interest, and in good faith. The law is well established that a person cannot use the names of his friends, relatives, or employees as locators in order to locate for his own benefit a greater area of placer ground than is allowable by law. A company or corporation is considered to be one entity, entitled to locate claims of no more than 20 acres in size. Any claim located using dummy locators is not a valid mining claim.

By recording these location notices with the BLM you are representing to the United States government that you meet the qualifications for locating an association placer claim and that you are not using the names of other persons as dummy locators to locate more than 20 acres per claim for your own benefit. In accordance with 43 CFR 3830.9, if you file a document that you know contains false, erroneous, or fictitious information or statements, you may be subject to criminal penalties under 18 U.S.C. 1001 and 43 U.S.C. 1212. The maximum penalty is 5 years in prison and/or a fine of \$250,000.



In accordance with 43 CFR 1822.10, all documents required to be filed with the BLM must contain the applicant's (claimant's) legal name and current address. Additionally, 43 CFR 3833.11 (b)(2) requires that a certificate of location of a mining claim or site contain the names and current mailing addresses of the locators of the claim.

In accordance with 43 CFR 3830.3, an agent may locate mining claims on your behalf as long as they are duly constituted and appointed.

Before we can complete the recordation of your association placer mining claims, we will need the following information:

1) If just one person signs we will need a legal document from each claimant (such as a notarized power of attorney) showing that the person signing the location notice is acting on their behalf as their duly constituted and appointed agent or authorized representative. 2) A signed and notarized statement from each claimant that says: "I (enter claimant's name) authorized and am aware that I am listed as a locator on the location notice for AMC (enter claim numbers). I have a bona fide interest in these claims and I located the claims independently, for my own self-interest and in good faith. I certify that these claims are in no way being located for the benefit of a company, corporation, or another individual in order to gain additional acreage they are not entitled to in accordance with the law."

The claimants of the above named mining claim(s) are hereby afforded 30 days from receipt of this Notice in which to furnish the requested information. Failure to do so will subject the recordation of these claims to further adjudication which may result in a partial rejection of the recordation and a reduction in acreage claimed.

If, after reviewing the information in this letter you determine that you do not, in fact, qualify to locate an association placer mining claim, please relinquish the association placer mining claims and relocate as an individual placer mining claim under 43 CFR 3832.22(b).

In accordance with 43 CFR 3833.33, you may transfer, sell, or otherwise convey an association placer mining claim at any time to an equal or greater number of mining claimants. If you want to transfer an association placer claim to an individual or an association that is smaller in number than the association that located the claim, a) you must have discovered a valuable mineral deposit before the transfer; or b) upon notice from the BLM, you must reduce the acreage of the claim, if necessary, so that you meet the 20-acre per locator limit. Per 43 CFR 3830.5, a discovery means that you have found a valuable mineral deposit. Any association placer claim transferred that does not meet these requirements is not a valid mining claim.

If you have any questions please contact Tony Smith at 602-417-9355



Rebecca Heick  
Group Administrator  
Lands and Minerals



# United States Department of the Interior

## BUREAU OF LAND MANAGEMENT

Arizona State Office

One North Central Avenue, Suite 800

Phoenix, Arizona 85004-4427

[www.blm.gov/az/](http://www.blm.gov/az/)



November 13, 2012

In Reply Refer To:  
3800 (9310) TS  
AMC413461

CERTIFIED MAIL – RETURN RECEIPT REQUESTED NO. 7012 2210 0000 8675 3831

### NOTICE

GLENN MELLOTT  
17756 E ROCKING J LN  
DEWEY, AZ 86327-7341

---

AMC413461 - AMC413462  
CW'S PLACE, INDIAN CREEK

---

### Locator Requirements for Association Placer Mining Claims Additional Information Required

The Bureau of Land Management (BLM) Arizona State Office received the location notice(s) for the association placer mining claim(s) listed above. You are included as a locator of the claim(s).

You must be qualified to locate an association placer mining claim and your mining claim must conform to the requirements of Federal law, 30 U.S.C. 35, 36, and regulations at 43 CFR 3832.22. These laws allow the location of placer mining claims greater than 20 acres so long as each of the locators has a bona fide interest in the claims, and has located the claims independently, for their own self-interest, and in good faith. The law is well established that a person cannot use the names of his friends, relatives, or employees as locators in order to locate for his own benefit a greater area of placer ground than is allowable by law. A company or corporation is considered to be one entity, entitled to locate claims of no more than 20 acres in size. Any claim located using dummy locators is not a valid mining claim.

By recording these location notices with the BLM you are representing to the United States government that you meet the qualifications for locating an association placer claim and that you are not using the names of other persons as dummy locators to locate more than 20 acres per claim for your own benefit. In accordance with 43 CFR 3830.9, if you file a document that you know contains false, erroneous, or fictitious information or statements, you may be subject to criminal penalties under 18 U.S.C. 1001 and 43 U.S.C. 1212. The maximum penalty is 5 years in prison and/or a fine of \$250,000.

In accordance with 43 CFR 1822.10, all documents required to be filed with the BLM must contain the applicant's (claimant's) legal name and current address. Additionally, 43 CFR 3833.11 (b)(2) requires that a certificate of location of a mining claim or site contain the names and current mailing addresses of the locators of the claim.

In accordance with 43 CFR 3830.3, an agent may locate mining claims on your behalf as long as they are duly constituted and appointed.

Before we can complete the recordation of your association placer mining claims, we will need the following information:


1) If just one person signs we will need a legal document from each claimant (such as a notarized power of attorney) showing that the person signing the location notice is acting on their behalf as their duly constituted and appointed agent or authorized representative. 2) A signed and notarized statement from each claimant that says: "I (enter claimant's name) authorized and am aware that I am listed as a locator on the location notice for AMC (enter claim numbers). I have a bona fide interest in these claims and I located the claims independently, for my own self-interest and in good faith. I certify that these claims are in no way being located for the benefit of a company, corporation, or another individual in order to gain additional acreage they are not entitled to in accordance with the law."

The claimants of the above named mining claim(s) are hereby afforded 30 days from receipt of this Notice in which to furnish the requested information. Failure to do so will subject the recordation of these claims to further adjudication which may result in a partial rejection of the recordation and a reduction in acreage claimed.

If, after reviewing the information in this letter you determine that you do not, in fact, qualify to locate an association placer mining claim, please relinquish the association placer mining claims and relocate as an individual placer mining claim under 43 CFR 3832.22(b).

In accordance with 43 CFR 3833.33, you may transfer, sell, or otherwise convey an association placer mining claim at any time to an equal or greater number of mining claimants. If you want to transfer an association placer claim to an individual or an association that is smaller in number than the association that located the claim, a) you must have discovered a valuable mineral deposit before the transfer; or b) upon notice from the BLM, you must reduce the acreage of the claim, if necessary, so that you meet the 20-acre per locator limit. Per 43 CFR 3830.5, a discovery means that you have found a valuable mineral deposit. Any association placer claim transferred that does not meet these requirements is not a valid mining claim.

If you have any questions please contact Tony Smith at 602-417-9355

  
Rebecca Heick  
Group Administrator  
Lands and Minerals



# United States Department of the Interior

## BUREAU OF LAND MANAGEMENT

Arizona State Office

One North Central Avenue, Suite 800

Phoenix, Arizona 85004-4427

[www.blm.gov/az/](http://www.blm.gov/az/)

November 13, 2012



In Reply Refer To:  
3800 (9310) TS  
AMC413461

CERTIFIED MAIL – RETURN RECEIPT REQUESTED NO. 7012 2210 0000 8675 3824

### NOTICE

DENNIS BRODERICK  
13139 N 21ST AVE  
PHOENIX, AZ 85029-1608

---

AMC413461 - AMC413462  
CW'S PLACE, INDIAN CREEK

---


### Locator Requirements for Association Placer Mining Claims Additional Information Required

The Bureau of Land Management (BLM) Arizona State Office received the location notice(s) for the association placer mining claim(s) listed above. You are included as a locator of the claim(s).

You must be qualified to locate an association placer mining claim and your mining claim must conform to the requirements of Federal law, 30 U.S.C. 35, 36, and regulations at 43 CFR 3832.22. These laws allow the location of placer mining claims greater than 20 acres so long as each of the locators has a bona fide interest in the claims, and has located the claims independently, for their own self-interest, and in good faith. The law is well established that a person cannot use the names of his friends, relatives, or employees as locators in order to locate for his own benefit a greater area of placer ground than is allowable by law. A company or corporation is considered to be one entity, entitled to locate claims of no more than 20 acres in size. Any claim located using dummy locators is not a valid mining claim.

By recording these location notices with the BLM you are representing to the United States government that you meet the qualifications for locating an association placer claim and that you are not using the names of other persons as dummy locators to locate more than 20 acres per claim for your own benefit. In accordance with 43 CFR 3830.9, if you file a document that you know contains false, erroneous, or fictitious information or statements, you may be subject to criminal penalties under 18 U.S.C. 1001 and 43 U.S.C. 1212. The maximum penalty is 5 years in prison and/or a fine of \$250,000.

UNITED STATES POSTAL SERVICE



First-Class Mail  
Postage & Fees Paid  
USPS  
Permit No. G-10

- Sender: Please print your name, address, and ZIP+4 in this box •

Bureau of Land Management  
Arizona State Office (AZ931-TS)  
One North Central Avenue, Ste 800  
Phoenix, AZ 85004-4427





# SENDER: COMPLETE THIS SECTION

- Complete items 1, 2, and 3. Also complete item 4 if Restricted Delivery is desired.
- Print your name and address on the reverse so that we can return the card to you.
- Attach this card to the back of the mailpiece, or on the front if space permits.

1. Article Addressed to:

DENNIS BRODERICK  
13139 N 21ST AVE  
PHOENIX, AZ 85029-1608

AMC413461

2. Article Number

(Transfer from service label)

7012 2210 0000 8675 3824

# COMPLETE THIS SECTION ON DELIVERY

A. Signature

X *Dennis Broderick*

☐ Agent

☐ Addressee

B. Received by (Printed Name)

*Dennis Broderick*

C. Date of Delivery

*21 NOV 2012*

D. Is delivery address different from item 1?

☐ Yes

If YES, enter delivery address below:

☐ No

3. Service Type

☐ Certified Mail

☐ Express Mail

☐ Registered

☐ Return Receipt for Merchandise

☐ Insured Mail

☐ C.O.D.

4. Restricted Delivery? (Extra Fee)

☐ Yes

In accordance with 43 CFR 1822.10, all documents required to be filed with the BLM must contain the applicant's (claimant's) legal name and current address. Additionally, 43 CFR 3833.11 (b)(2) requires that a certificate of location of a mining claim or site contain the names and current mailing addresses of the locators of the claim.

In accordance with 43 CFR 3830.3, an agent may locate mining claims on your behalf as long as they are duly constituted and appointed.

Before we can complete the recordation of your association placer mining claims, we will need the following information:


1) If just one person signs we will need a legal document from each claimant (such as a notarized power of attorney) showing that the person signing the location notice is acting on their behalf as their duly constituted and appointed agent or authorized representative. 2) A signed and notarized statement from each claimant that says: "I (enter claimant's name) authorized and am aware that I am listed as a locator on the location notice for AMC (enter claim numbers). I have a bona fide interest in these claims and I located the claims independently, for my own self-interest and in good faith. I certify that these claims are in no way being located for the benefit of a company, corporation, or another individual in order to gain additional acreage they are not entitled to in accordance with the law."

The claimants of the above named mining claim(s) are hereby afforded 30 days from receipt of this Notice in which to furnish the requested information. Failure to do so will subject the recordation of these claims to further adjudication which may result in a partial rejection of the recordation and a reduction in acreage claimed.

If, after reviewing the information in this letter you determine that you do not, in fact, qualify to locate an association placer mining claim, please relinquish the association placer mining claims and relocate as an individual placer mining claim under 43 CFR 3832.22(b).

In accordance with 43 CFR 3833.33, you may transfer, sell, or otherwise convey an association placer mining claim at any time to an equal or greater number of mining claimants. If you want to transfer an association placer claim to an individual or an association that is smaller in number than the association that located the claim, a) you must have discovered a valuable mineral deposit before the transfer; or b) upon notice from the BLM, you must reduce the acreage of the claim, if necessary, so that you meet the 20-acre per locator limit. Per 43 CFR 3830.5, a discovery means that you have found a valuable mineral deposit. Any association placer claim transferred that does not meet these requirements is not a valid mining claim.

If you have any questions please contact Tony Smith at 602-417-9355

  
Rebecca Heick  
Group Administrator  
Lands and Minerals





# United States Department of the Interior

BUREAU OF LAND MANAGEMENT

Arizona State Office

One North Central Avenue, Suite 800

Phoenix, Arizona 85004-4427

[www.blm.gov/az/](http://www.blm.gov/az/)

November 13, 2012



In Reply Refer To:  
3800 (9310) TS  
AMC413461

CERTIFIED MAIL – RETURN RECEIPT REQUESTED NO. 7012 2210 0000 8675 3817

## NOTICE

ROBERT ALLISON  
15129 W ROY ROGERS RD  
SURPRISE, AZ 85387-6758

---

AMC413461 - AMC413462  
CW'S PLACE, INDIAN CREEK

---

### Locator Requirements for Association Placer Mining Claims Additional Information Required

The Bureau of Land Management (BLM) Arizona State Office received the location notice(s) for the association placer mining claim(s) listed above. You are included as a locator of the claim(s).

You must be qualified to locate an association placer mining claim and your mining claim must conform to the requirements of Federal law, 30 U.S.C. 35, 36, and regulations at 43 CFR 3832.22. These laws allow the location of placer mining claims greater than 20 acres so long as each of the locators has a bona fide interest in the claims, and has located the claims independently, for their own self-interest, and in good faith. The law is well established that a person cannot use the names of his friends, relatives, or employees as locators in order to locate for his own benefit a greater area of placer ground than is allowable by law. A company or corporation is considered to be one entity, entitled to locate claims of no more than 20 acres in size. Any claim located using dummy locators is not a valid mining claim.

By recording these location notices with the BLM you are representing to the United States government that you meet the qualifications for locating an association placer claim and that you are not using the names of other persons as dummy locators to locate more than 20 acres per claim for your own benefit. In accordance with 43 CFR 3830.9, if you file a document that you know contains false, erroneous, or fictitious information or statements, you may be subject to criminal penalties under 18 U.S.C. 1001 and 43 U.S.C. 1212. The maximum penalty is 5 years in prison and/or a fine of \$250,000.

# SENDER: COMPLETE THIS SECTION

- Complete items 1, 2, and 3. Also complete item 4 if Restricted Delivery is desired.
- Print your name and address on the reverse so that we can return the card to you.
- Attach this card to the back of the mailpiece, or on the front if space permits.

1. Article Addressed to:

ROBERT ALLISON  
15129 W ROY ROGERS RD  
SURPRISE, AZ 85387-6758

AMC413461

2. Article Number

(Transfer from service label)

7012 2210 0000 8675 3817

# COMPLETE THIS SECTION ON DELIVERY

A. Signature

X

*[Signature]*

☒ Agent

☐ Addressee

B. Received by (Printed Name)

*[Printed Name]*

C. Date of Delivery

*[Date]*

D. Is delivery address different from item 1? ☐ Yes

If YES, enter delivery address below:

☐ No

3. Service Type

☐ Certified Mail

☐ Express Mail

☐ Registered

☐ Return Receipt for Merchandise

☐ Insured Mail

☐ C.O.D.

4. Restricted Delivery? (Extra Fee)

☐ Yes


UNITED STATES POSTAL SERVICE



First-Class Mail  
Postage & Fees Paid  
USPS  
Permit No. G-10

- Sender: Please print your name, address, and ZIP+4 in this box •

Bureau of Land Management  
Arizona State Office (AZ931-TS)  
One North Central Avenue, Ste 800  
Phoenix, AZ 85004-4427





In accordance with 43 CFR 1822.10, all documents required to be filed with the BLM must contain the applicant's (claimant's) legal name and current address. Additionally, 43 CFR 3833.11 (b)(2) requires that a certificate of location of a mining claim or site contain the names and current mailing addresses of the locators of the claim.

In accordance with 43 CFR 3830.3, an agent may locate mining claims on your behalf as long as they are duly constituted and appointed.

Before we can complete the recordation of your association placer mining claims, we will need the following information:

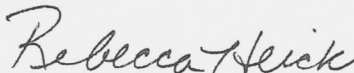
1) If just one person signs we will need a legal document from each claimant (such as a notarized power of attorney) showing that the person signing the location notice is acting on their behalf as their duly constituted and appointed agent or authorized representative. 2) A signed and notarized statement from each claimant that says: "I (enter claimant's name) authorized and am aware that I am listed as a locator on the location notice for AMC (enter claim numbers). I have a bona fide interest in these claims and I located the claims independently, for my own self-interest and in good faith. I certify that these claims are in no way being located for the benefit of a company, corporation, or another individual in order to gain additional acreage they are not entitled to in accordance with the law."

The claimants of the above named mining claim(s) are hereby afforded 30 days from receipt of this Notice in which to furnish the requested information. Failure to do so will subject the recordation of these claims to further adjudication which may result in a partial rejection of the recordation and a reduction in acreage claimed.

If, after reviewing the information in this letter you determine that you do not, in fact, qualify to locate an association placer mining claim, please relinquish the association placer mining claims and relocate as an individual placer mining claim under 43 CFR 3832.22(b).

In accordance with 43 CFR 3833.33, you may transfer, sell, or otherwise convey an association placer mining claim at any time to an equal or greater number of mining claimants. If you want to transfer an association placer claim to an individual or an association that is smaller in number than the association that located the claim, a) you must have discovered a valuable mineral deposit before the transfer; or b) upon notice from the BLM, you must reduce the acreage of the claim, if necessary, so that you meet the 20-acre per locator limit. Per 43 CFR 3830.5, a discovery means that you have found a valuable mineral deposit. Any association placer claim transferred that does not meet these requirements is not a valid mining claim.

If you have any questions please contact Tony Smith at 602-417-9355

  
Rebecca Heick  
Group Administrator  
Lands and Minerals



# United States Department of the Interior

BUREAU OF LAND MANAGEMENT

Arizona State Office

One North Central Avenue, Suite 800

Phoenix, Arizona 85004-4427

[www.blm.gov/az/](http://www.blm.gov/az/)

November 13, 2012



In Reply Refer To:  
3800 (9310) TS  
AMC413461

CERTIFIED MAIL – RETURN RECEIPT REQUESTED NO. 7012 2210 0000 8675 3848

## NOTICE

JIM PRESSLEY  
8803 W SELDON LN  
PEORIA, AZ 85345

---

AMC413461 - AMC413462  
CW'S PLACE, INDIAN CREEK

---

### Locator Requirements for Association Placer Mining Claims Additional Information Required

The Bureau of Land Management (BLM) Arizona State Office received the location notice(s) for the association placer mining claim(s) listed above. You are included as a locator of the claim(s).

You must be qualified to locate an association placer mining claim and your mining claim must conform to the requirements of Federal law, 30 U.S.C. 35, 36, and regulations at 43 CFR 3832.22. These laws allow the location of placer mining claims greater than 20 acres so long as each of the locators has a bona fide interest in the claims, and has located the claims independently, for their own self-interest, and in good faith. The law is well established that a person cannot use the names of his friends, relatives, or employees as locators in order to locate for his own benefit a greater area of placer ground than is allowable by law. A company or corporation is considered to be one entity, entitled to locate claims of no more than 20 acres in size. Any claim located using dummy locators is not a valid mining claim.

By recording these location notices with the BLM you are representing to the United States government that you meet the qualifications for locating an association placer claim and that you are not using the names of other persons as dummy locators to locate more than 20 acres per claim for your own benefit. In accordance with 43 CFR 3830.9, if you file a document that you know contains false, erroneous, or fictitious information or statements, you may be subject to criminal penalties under 18 U.S.C. 1001 and 43 U.S.C. 1212. The maximum penalty is 5 years in prison and/or a fine of \$250,000.

**SENDER: COMPLETE THIS SECTION**

- Complete items 1, 2, and 3. Also complete item 4 if Restricted Delivery is desired.
- Print your name and address on the reverse so that we can return the card to you.
- Attach this card to the back of the mailpiece, or on the front if space permits.

1. Article Addressed to:

JIM PRESSLEY  
8803 W SELDON LN  
PEORIA, AZ 85345

AMC413461

2. Article Number

(Transfer from service label)

**COMPLETE THIS SECTION ON DELIVERY**

A. Signature

X

B. Received by (Printed Name)

Jim Pressley

☐ Agent☐ Addressee

C. Date of Delivery

11-26-12

D. Is delivery address different from item 1? ☐ Yes

If YES, enter delivery address below:

☐ No

3. Service Type

☐ Certified Mail☐ Express Mail☐ Registered☐ Return Receipt for Merchandise☐ Insured Mail☐ C.O.D.

4. Restricted Delivery? (Extra Fee)

☐ Yes

7012 2210 0000 8675 3848



UNITED STATES POSTAL SERVICE



First-Class Mail  
Postage & Fees Paid  
USPS  
Permit.No. G-10

- Sender: Please print your name, address, and ZIP+4 in this box •

Bureau of Land Management  
Arizona State Office (AZ931-TS)  
One North Central Avenue, Ste 800  
Phoenix, AZ 85004-4427





In accordance with 43 CFR 1822.10, all documents required to be filed with the BLM must contain the applicant's (claimant's) legal name and current address. Additionally, 43 CFR 3833.11 (b)(2) requires that a certificate of location of a mining claim or site contain the names and current mailing addresses of the locators of the claim.

In accordance with 43 CFR 3830.3, an agent may locate mining claims on your behalf as long as they are duly constituted and appointed.

Before we can complete the recordation of your association placer mining claims, we will need the following information:

1) If just one person signs we will need a legal document from each claimant (such as a notarized power of attorney) showing that the person signing the location notice is acting on their behalf as their duly constituted and appointed agent or authorized representative. 2) A signed and notarized statement from each claimant that says: "I (enter claimant's name) authorized and am aware that I am listed as a locator on the location notice for AMC (enter claim numbers). I have a bona fide interest in these claims and I located the claims independently, for my own self-interest and in good faith. I certify that these claims are in no way being located for the benefit of a company, corporation, or another individual in order to gain additional acreage they are not entitled to in accordance with the law."

The claimants of the above named mining claim(s) are hereby afforded 30 days from receipt of this Notice in which to furnish the requested information. Failure to do so will subject the recordation of these claims to further adjudication which may result in a partial rejection of the recordation and a reduction in acreage claimed.

If, after reviewing the information in this letter you determine that you do not, in fact, qualify to locate an association placer mining claim, please relinquish the association placer mining claims and relocate as an individual placer mining claim under 43 CFR 3832.22(b).

In accordance with 43 CFR 3833.33, you may transfer, sell, or otherwise convey an association placer mining claim at any time to an equal or greater number of mining claimants. If you want to transfer an association placer claim to an individual or an association that is smaller in number than the association that located the claim, a) you must have discovered a valuable mineral deposit before the transfer; or b) upon notice from the BLM, you must reduce the acreage of the claim, if necessary, so that you meet the 20-acre per locator limit. Per 43 CFR 3830.5, a discovery means that you have found a valuable mineral deposit. Any association placer claim transferred that does not meet these requirements is not a valid mining claim.

If you have any questions please contact Tony Smith at 602-417-9355



Rebecca Heick  
Group Administrator  
Lands and Minerals

**NOTICE!!**

**These documents have been scanned!**

**Do not place un-scanned documents beneath this notice!**

**Do not remove this notice from this file!**

GPO Jacket No. 560-102  
Print Order 61540  
Rise Business Services, LLC  
Job=AZ15 5/15/2019



Box Number= AZ15052



Claim Begin-End: AMC413461-AMC413462

3 Transfers



AZ15052-6

AMC413297-AMC418724

**NO  
DOCUMENTS  
FOUND**

NO DOCUMENTS FOUND  
NO DOCUMENTS FOUND

**NOTICE!!**

**These documents have been scanned!**

**Do not place un-scanned documents beneath this notice!**

**Do not remove this notice from this file!**

GPO Jacket No. 560-102  
Print Order 61540  
Rise Business Services, LLC  
Job=AZ15 5/15/2019



Box Number= AZ15052



Claim Begin-End: AMC413461-AMC413462

4 Miscellaneous



AZ15052-6

AMC413297-AMC418724

Robert Allison  
15129 W. Roy Rogers Road  
Surprise, AZ 85387

United States Department of the Interior  
Bureau of Land Management  
One N. Central Avenue, Suite 800  
Phoenix, AZ 85004-4427

To Whom It May Concern:


I Robert Allison authorized and am aware that I am listed as a locator on the location notice for AMC 413461 and AMC 413462. I have a bona fide interest in these claims and I located the claims independently, for my own self-interest and in good faith. I certify that these claims are in no way being located for the benefit of a company, corporation, or another individual in order to gain additional acreage they are not entitled to in accordance with the law.

*Robert Allison*

Robert Allison

Notary

*Debbie L. Serna 11/30/12*



RECEIVED  
BLM AZ STATE OFFICE  
2012 DEC -4 A 8:21  
PHOENIX, ARIZONA



Glenn Mellott  
P O Box 1503  
Black Canyon City, AZ 85324

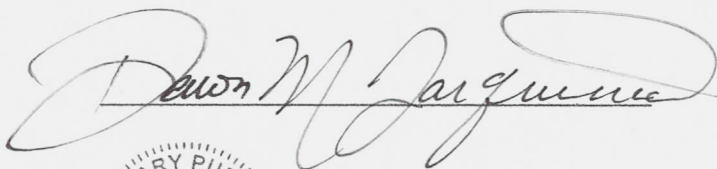
United States Department of the Interior  
Bureau of Land Management  
One N. Central Avenue, Suite 800  
Phoenix, AZ 85004-4427

To Whom It May Concern:

I Glenn Mellott authorized and am aware that I am listed as a locator on the location notice for AMC 413461 and AMC 413462. I have a bona fide interest in these claims and I located the claims independently, for my own self-interest and in good faith. I certify that these claims are in no way being located for the benefit of a company, corporation, or another individual in order to gain additional acreage they are not entitled to in accordance with the law.

  
Glenn Mellott

Notary






DAWN M. TARQUINIO  
Notary Public, State of Ohio  
My Comm. Expires May 10, 2015

RECEIVED  
BLM AZ STATE OFFICE  
2012 DEC 10 P 2:21  
PHOENIX, ARIZONA


Mellott  
5295 CR 39  
Bloomingdale, Ohio  
43910

RECEIVED  
ATLANTA STATE OFFICE  
2012 DEC 10 P 2:06  
Mellott

CERTIFIED MAIL™

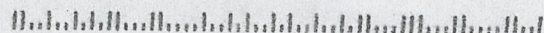


7009 0820 0001 1160 8597



United States Dept of the Interior  
Bureau of Land Management  
One North Central Ave, Suite 800  
Phoenix, Az 85004-4427

85004442700






Dennis Broderick  
13139 N 21<sup>st</sup> Avenue  
Phoenix, AZ 85029


United States Department of the Interior  
Bureau of Land Management  
One N. Central Avenue, Suite 800  
Phoenix, AZ 85004-4427


To Whom It May Concern:

I Dennis Broderick authorized and am aware that I am listed as a locator on the location notice for AMC 413461 and AMC 413462. I have a bona fide interest in these claims and I located the claims independently, for my own self-interest and in good faith. I certify that these claims are in no way being located for the benefit of a company, corporation, or another individual in order to gain additional acreage they are not entitled to in accordance with the law.

  
Dennis Broderick

Notary





RECEIVED  
BLM AZ STATE OFFICE  
2012 DEC 11 P 1:44  
PHOENIX, ARIZONA

Dennis Broderick  
13139 N. 21st. Ave.  
Phoenix, AZ 85029

PHOENIX AZ 850  
06 DEC 2012 PM 10 L  
10 DEC 2012 PM 10 L



United States Department of the Interior  
Bureau of Land Management  
Arizona State Office  
1 North Central Avenue, Suite 800  
Phoenix, AZ 85004  
- Attn: Tony Smith -

RECEIVED  
BLM AZ STATE OFFICE

2012 DEC 11 P 1:43

PHOENIX, ARIZONA

8500490904



Jim Pressley  
8803 W. Seldon Lane  
Peoria, AZ 85345

United States Department of the Interior  
Bureau of Land Management  
One N. Central Avenue, Suite 800  
Phoenix, AZ 85004-4427

To Whom It May Concern:


I Jim Pressley authorized and am aware that I am listed as a locator on the location notice for AMC 413461 and AMC 413462. I have a bona fide interest in these claims and I located the claims independently, for my own self-interest and in good faith. I certify that these claims are in no way being located for the benefit of a company, corporation, or another individual in order to gain additional acreage they are not entitled to in accordance with the law.

 12/20/12  
\_\_\_\_\_  
Jim Pressley

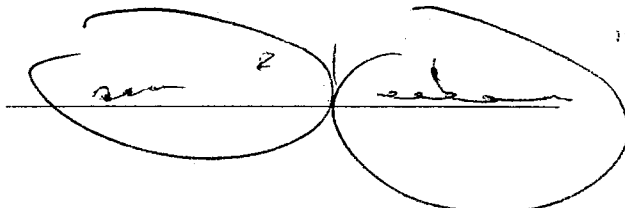
State of Arizona

County of Maricopa

On this 12 day of DECEMBER, 2012, before me personally appeared Jim A. Pressley, whose identity was proven to me on the basis of satisfactory evidence to be the person who he or she claims to be, and acknowledged that he or she signed the above/attached document.

  
\_\_\_\_\_  
Notary Public

Notary





RECEIVED  
BLM AZ STATE OFFICE  
2012 DEC 20 A 11:40  
PHOENIX, ARIZONA



# United States Department of the Interior

BUREAU OF LAND MANAGEMENT

Arizona State Office

One North Central Avenue, Suite 800

Phoenix, Arizona 85004-4427

[www.blm.gov/az/](http://www.blm.gov/az/)



November 13, 2012

In Reply Refer To:  
3800 (9310) TS  
AMC413461

CERTIFIED MAIL – RETURN RECEIPT REQUESTED NO. 7012 2210 0000 8675 3848

## NOTICE

JIM PRESSLEY  
8803 W SELDON LN  
PEORIA, AZ 85345

AMC413461 - AMC413462  
CW'S PLACE, INDIAN CREEK

RECEIVED  
BLM AZ STATE OFFICE  
2012 DEC 20 A 11:44  
PHOENIX, ARIZONA

### Locator Requirements for Association Placer Mining Claims Additional Information Required

The Bureau of Land Management (BLM) Arizona State Office received the location notice(s) for the association placer mining claim(s) listed above. You are included as a locator of the claim(s).

You must be qualified to locate an association placer mining claim and your mining claim must conform to the requirements of Federal law, 30 U.S.C. 35, 36, and regulations at 43 CFR 3832.22. These laws allow the location of placer mining claims greater than 20 acres so long as each of the locators has a bona fide interest in the claims, and has located the claims independently, for their own self-interest, and in good faith. The law is well established that a person cannot use the names of his friends, relatives, or employees as locators in order to locate for his own benefit a greater area of placer ground than is allowable by law. A company or corporation is considered to be one entity, entitled to locate claims of no more than 20 acres in size. Any claim located using dummy locators is not a valid mining claim.

By recording these location notices with the BLM you are representing to the United States government that you meet the qualifications for locating an association placer claim and that you are not using the names of other persons as dummy locators to locate more than 20 acres per claim for your own benefit. In accordance with 43 CFR 3830.9, if you file a document that you know contains false, erroneous, or fictitious information or statements, you may be subject to criminal penalties under 18 U.S.C. 1001 and 43 U.S.C. 1212. The maximum penalty is 5 years in prison and/or a fine of \$250,000.

In accordance with 43 CFR 1822.10, all documents required to be filed with the BLM must contain the applicant's (claimant's) legal name and current address. Additionally, 43 CFR 3833.11 (b)(2) requires that a certificate of location of a mining claim or site contain the names and current mailing addresses of the locators of the claim.

In accordance with 43 CFR 3830.3, an agent may locate mining claims on your behalf as long as they are duly constituted and appointed.

Before we can complete the recordation of your association placer mining claims, we will need the following information:

1) If just one person signs we will need a legal document from each claimant (such as a notarized power of attorney) showing that the person signing the location notice is acting on their behalf as their duly constituted and appointed agent or authorized representative. 2) A signed and notarized statement from each claimant that says: "I (enter claimant's name) authorized and am aware that I am listed as a locator on the location notice for AMC (enter claim numbers). I have a bona fide interest in these claims and I located the claims independently, for my own self-interest and in good faith. I certify that these claims are in no way being located for the benefit of a company, corporation, or another individual in order to gain additional acreage they are not entitled to in accordance with the law."

The claimants of the above named mining claim(s) are hereby afforded 30 days from receipt of this Notice in which to furnish the requested information. Failure to do so will subject the recordation of these claims to further adjudication which may result in a partial rejection of the recordation and a reduction in acreage claimed.

If, after reviewing the information in this letter you determine that you do not, in fact, qualify to locate an association placer mining claim, please relinquish the association placer mining claims and relocate as an individual placer mining claim under 43 CFR 3832.22(b).

In accordance with 43 CFR 3833.33, you may transfer, sell, or otherwise convey an association placer mining claim at any time to an equal or greater number of mining claimants. If you want to transfer an association placer claim to an individual or an association that is smaller in number than the association that located the claim, a) you must have discovered a valuable mineral deposit before the transfer; or b) upon notice from the BLM, you must reduce the acreage of the claim, if necessary, so that you meet the 20-acre per locator limit. Per 43 CFR 3830.5, a discovery means that you have found a valuable mineral deposit. Any association placer claim transferred that does not meet these requirements is not a valid mining claim.

If you have any questions please contact Tony Smith at 602-417-9355

*Rebecca Heick*  
Rebecca Heick  
Group Administrator  
Lands and Minerals

**NOTICE!!**

**These documents have been scanned!**

**Do not place un-scanned documents beneath this notice!**

**Do not remove this notice from this file!**

GPO Jacket No. 560-102  
Print Order 61540  
Rise Business Services, LLC  
Job=AZ15 5/15/2019



Box Number= AZ15052



Claim Begin-End: AMC413461-AMC413462

5 Annual Filings



AZ15052-6

AMC413297-AMC418724



UNITED STATES  
DEPARTMENT OF THE INTERIOR  
BUREAU OF LAND MANAGEMENT

355

413461

MAINTENANCE FEE WAIVER CERTIFICATION

FORM APPROVED  
OMB NO. 1004-0114  
Expires: January 31, 2020

SEE INSTRUCTIONS ON PAGE 2

1. This small miner waiver is filed for the assessment year beginning on September 1, 2019 and ending on September 1, 2020.
2. The undersigned and all related parties owned ten or fewer mining claims, mill, or tunnel sites located and maintained on Federal lands in the United States of America on September 1, 2019.
3. The undersigned have performed the assessment work required by law for each mining claim listed prior to filing this waiver and understand that by filing this form, the undersigned must file an affidavit of assessment work with the Bureau of Land Management (BLM) by the December 30th following the filing of this waiver.
4. The undersigned understand that if the assessment work obligation has not yet come due under 30 U.S.C. 28 (for those claims in their first assessment year only), a notice of intent to hold reciting this condition must be recorded by the December 30th following the filing of this waiver.
5. The undersigned understand that mill and tunnel sites may also be listed on this waiver and be waived from payment of the maintenance fee, and that a notice of intent to hold for these sites is required to be filed with the BLM by the December 30th following the filing of this waiver.
6. The undersigned understand and acknowledge that pursuant to 43 U.S.C. 1212 and 18 U.S.C. 1001, the filing or recording of a false, fictitious, or fraudulent document with the BLM may result in a fine of up to \$250,000, a prison term not to exceed five years, or both.
7. The mining claims, mill or tunnel sites for which this waiver from payment of the maintenance fees is requested are:

CLAIM OR SITE NAME	BLM RECORDATION SERIAL NUMBER
1. CW'S PLACE	AMC 413461
2.	
3.	
4.	
5.	
6.	
7.	
8.	
9.	
10.	

The owner(s) (claimants) of the above mining claims and sites are:

JIM PRESSLEY

(Owner's Name - Please Print)

8803 W. SELDON LN.

(Owner's Mailing Address)



(Owner's Signature)

PEORIA

(City)

AZ

(State)

85345

(Zip Code)

ROBERT ALLISON

(Owner's Name - Please Print)

15129 W ROY ROGERS ROAD

(Owner's Mailing Address)



(Owner's Signature)

SURPRISE

(City)

AZ

(State)

85387

(Zip Code)

(Owner's Name - Please Print)

(Owner's Signature)

PHOENIX, ARIZONA

(Owner's Mailing Address)

(City)

(State)

(Zip Code)

(Owner's Name - Please Print)

(Owner's Signature)

(Owner's Mailing Address)

(City)

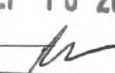
(State)

(Zip Code)

(Continued on page 2)

2019 AUG 28 A 10:05

RECEIVED  
BLM STATE OFFICE

ENTERED  
SEP 01 2019  
BY: 



(Owner's Name - Please Print)

(Owner's Signature)

(Owner's Mailing Address)

(City)

(State)

(Zip Code)

(Owner's Name - Please Print)

(Owner's Signature)

(Owner's Mailing Address)

(City)

(State)

(Zip Code)

(Owner's Name - Please Print)

(Owner's Signature)

(Owner's Mailing Address)

(City)

(State)

(Zip Code)

(Owner's Name - Please Print)

(Owner's Signature)

(Owner's Mailing Address)

(City)

(State)

(Zip Code)

18 U.S.C. 1001 and 43 U.S.C. 1212 make it a crime for any person knowingly and willfully to make to any department or agency of the United States any false, fictitious or fraudulent statements or representations as to any matter within its jurisdiction.

#### INSTRUCTIONS

1. This certification is made under the provisions of 43 U.S.C. § 1744 and 30 U.S.C. §28-28k and the regulations thereunder (43 CFR Part 3830).
2. The claimant(s) must fill in the dates in paragraph 1 for the beginning and ending of the assessment year for which this waiver is sought.
3. The claimant(s) must fill in the date in paragraph 2 for the beginning of the assessment year for which this waiver is sought.
4. All claim and site names and BLM serial numbers must be listed for the mining claims, mill sites, and tunnel sites for which the waiver is sought.
5. All owners of the mining claims, mill sites, and tunnel sites and their addresses must be given.
6. This waiver form must be signed by all the claimants or their designated agent, in original form. If an agent is designated, a notarized designation of agent, signed by all of the claimants with proper address given, must be submitted with this waiver.
7. This form must be filed no later than September 1st for the upcoming assessment year in the BLM State Office where the mining claims or sites are recorded, or the waiver cannot be granted by the BLM. (Example: To obtain a waiver for the assessment year 2012, which begins on September 1, 2011, you must qualify for and file for a waiver no later than September 1, 2011, in the proper BLM State Office.)
8. For all mining claims which require assessment work, you must record an affidavit of labor on or before the December 30th immediately following the filing of this waiver. For all other mining claims or sites waived, you must record a notice of intent to hold on or before the December 30th immediately following the filing of this waiver.
9. Mill and tunnel sites may also be listed on this waiver and be waived from payment of the maintenance fee. A notice of intent to hold for these sites is required to be filed by the December 30th following the filing of this waiver.

PHOENIX, ARIZONA  
2019 AUG 28 4:08 PM  
RECEIVED  
BLM STATE OFFICE  
FOR OFFICIAL USE ONLY

449368

413461

395867

399772

389633

**NOTICE OF INTENTION TO HOLD MINING CLAIMS/SITES**

When Recorded Return Document to:

JimPressley

8803 W. SELDON LN.

PEORIA, AZ 85345

BLM  
Date  
Stamp

PHOENIX, ARIZONA

2018 NOV 27 A 11:32

RECEIVED  
BLM AZ STATE OFFICE☐ Check here if this is a change of address.

Telephone: 602-882-8473

E-mail Address: japdep@aol.com

I (We) intend to hold the claims(s) and/or site(s) listed below for the calendar year 2018, and I (We) have filed or will file a Notice of Intent to Hold in the county where the claim (s) is located.

Reason for filing a Notice of Intent to Hold instead of an assessment work filing (check one):

- ☐ Maintenance fee was paid to maintain claim(s) during this assessment year.
- ☐ Mill or tunnel sites.
- ☒ Claim(s) was located during the current assessment year.
- ☐ BLM has deferred assessment work (attach copy of decision granting deferment, or pending petition for deferment including date petition was filed.)

Line No.	AMC NUMBER	CLAIM/SITE NAME	COUNTY RECORDER DATA (If available)	TWP	RNG	SEC
1	449368	MISSING LINK	2018-0010621 NML03/02/2018	9N	2E	21
2						
3						
4						
5						
6						
7						
8						
9						
10						

COPY

**ENTERED**  
NOV 30 2018  
BY: RAM

#4317366

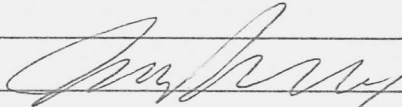
NOTICE OF INTENTION TO HOLD MINING CLAIMS/SITES  
page 2

RECEIVED BLM AZ STATE OFFICE	2018 NOV 27 A 11:32	PHOENIX, ARIZONA
BLM Date Stamp		

1. State of Arizona, County of YAVAPAI
2. I (Name) Jim Pressley
3. Reside at (Address) 8803 W. SELDON LN.

City PEORIA County MARICOPA State AZ Zip 85345 being duly sworn, depose and say that I am a citizen of the United States, more than eighteen years of age, that all of the facts set forth in this notice, subject to the provisions and penalties of 18 U.S.C. 1001 pertaining to the filing of false, fictitious, or fraudulent statements with the United States, are true and correct according to the best of my knowledge, information and belief.

4. Owner's name and address (If not shown in Items 1-3 above). \_\_\_\_\_

5. Dated: 11/27/18 Signature: 

Bureau of Land Management  
Arizona State Office  
[www.blm.gov/az](http://www.blm.gov/az)

No. of Claims: _____ x \$10 = _____
Check No: _____ Init. _____
Receipt No.: _____
For BLM Use Only

When Recorded Return Document to:

Jim Pressley

8803 W. Seldon Ln.

Peoria, AZ 85345

☐ Check here if this is a change of address.

Telephone: 602-882-8473

E-mail address: japdep@aol.com

### AFFIDAVIT OF PERFORMANCE OF ANNUAL WORK

1. State of Arizona, County of Yavapai ss:

2. I (Name) James Pressley

3. Reside at (Address) 8803 W. Seldon Ln.

City Peoria County Maricopa

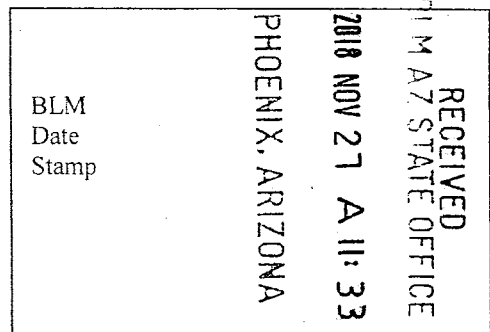
State AZ Zip 85345 being duly sworn, depose and say that I am a citizen of the United States, more than eighteen years of age, and that all of the facts set forth in this affidavit, subject to the provisions and penalties of 18 U.S.C. 1001 pertaining to the filing of false, fictitious, or fraudulent statements with the United States, are true and correct according to the best of my knowledge, information and belief.

4. Owner's name and address (If not shown in Items 1-3 above). \_\_\_\_\_

5. That I am personally acquainted with the mining claim(s). The work and improvements were made by and at the expense of the owner(s) of said claim(s). Said contiguous group of claims, listed on this document, are situated in the

\_\_\_\_\_ (optional) Mining District; Yavapai County, Arizona.

Line No.	AMC NUMBER	CLAIM/SITE NAME	COUNTY RECORDER DATA (If available)	TWP	RNG	SEC
1	413461	CWS Place	B4860 P952 02/09/2012	10N	5W	25
2						
3						
4						
5						
6						





AFFIDAVIT OF PERFORMANCE OF ANNUAL WORK – page 2

RECEIVED BLM AZ STATE OFFICE PHOENIX, ARIZONA 2018 NOV 27 A 11:33 BLM Date Stamp
--

7						
8						
9						
10						

6. That between the dates starting at 12 o'clock noon on September 1, 20 17 and ending at 12 o'clock noon on September 1, 20 18 at least \$ 200 dollars worth of work and improvements were done and performed upon said claim(s) or upon one or more of a contiguous group of claims for the benefit of all, wholly or partly outside of a contiguous group of claims for the benefit of all, not including the location work.

7. That the following persons were employed to perform the work and improvements described herein: Jim Pressley  
Glenn Mellott, Robert Allison, Dennis Broderick, Doug Teutch, Bill Southern, Mike Tomlin.

8. That the work and improvements performed were: Road repair, soil and gravel sampling, debris removal

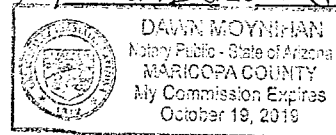
9. Dated: 11/27/18 Signature: [Signature]

SUBSCRIBED AND SWORN TO before me, a Notary Public, this 27 day of November 20 18

By: JAMES PRESSLEY

Notary Public: [Signature]

My Commission Expires 10-19-19



Bureau of Land Management  
 Arizona State Office  
[www.blm.gov/az](http://www.blm.gov/az)

No. of Claims: _____ x \$10 = _____ Check No.: _____ Init. _____ Receipt No.: _____ For BLM Use Only
---

When Recorded Return Document to:

Jim Pressley

8803 W. Seldon Ln.

Peoria, AZ 85345

☐ Check here is this is a change of address.

Telephone: 602-882-8473

E-mail address: japdep@aol.com

### AFFIDAVIT OF PERFORMANCE OF ANNUAL WORK

1. State of Arizona, County of Yavapai ss:

2. I (Name) James Pressley

3. Reside at (Address) 8803 W. Seldon Ln.

City Peoria County Maricopa

BLM  
Date  
Stamp

RECEIVED  
BLM AZ STATE OFFICE  
2010 NOV 27 A 11:33  
PHOENIX, ARIZONA

State AZ Zip 85345 being duly sworn, depose and say that I am a citizen of the United States, more than eighteen years of age, and that all of the facts set forth in this affidavit, subject to the provisions and penalties of 18 U.S.C. 1001 pertaining to the filing of false, fictitious, or fraudulent statements with the United States, are true and correct according to the best of my knowledge, information and belief.


4. Owner's name and address (If not shown in Items 1-3 above). \_\_\_\_\_

5. That I am personally acquainted with the mining claim(s). The work and improvements were made by and at the expense of the owner(s) of said claim(s). Said contiguous group of claims, listed on this document, are situated in the

\_\_\_\_\_ (optional) Mining District; Yavapai County, Arizona.

Line No.	AMC NUMBER	CLAIM/SITE NAME	COUNTY RECORDER DATA (If available)	TWP	RNG	SEC
1	395867	BC Gold #4	B4647 P971 02/09/2009	9N	2E	16,17
2	399772	BC Gold #5	B4730 P3 03/19/2010	9N	2E	21
3						
4						
5						
6						

AFFIDAVIT OF PERFORMANCE OF ANNUAL WORK – page 2



7						
8						
9						
10						

6. That between the dates starting at 12 o'clock noon on September 1, 20 17 and ending at 12 o'clock noon on September 1, 20 18 at least \$ 200 dollars worth of work and improvements were done and performed upon said claim(s) or upon one or more of a contiguous group of claims for the benefit of all, wholly or partly outside of a contiguous group of claims for the benefit of all, not including the location work.

7. That the following persons were employed to perform the work and improvements described herein: Jim Pressley  
Glenn Mellott, Robert Allison, Dennis Broderick, Mike Tomlin, Steve Stromberg

8. That the work and improvements performed were: Road repair, soil and gravel sampling, debris removal

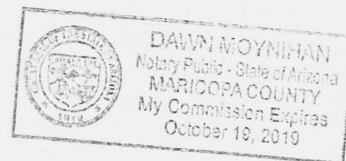
9. Dated: 11/27/18 Signature: [Signature]

SUBSCRIBED AND SWORN TO before me, a Notary Public, this 27 day of November 20 18

By: James Pressley

Notary Public [Signature]


My Commission Expires 10.19.19



Bureau of Land Management  
Arizona State Office  
[www.blm.gov/az](http://www.blm.gov/az)

No. of Claims: \_\_\_\_\_ x \$10 = \_\_\_\_\_  
Check No.: \_\_\_\_\_ Init. \_\_\_\_\_  
Receipt No.: \_\_\_\_\_  
For BLM Use Only

AFFIDAVIT OF PERFORMANCE OF ANNUAL WORK – page 2



7						
8						
9						
10						

6. That between the dates starting at 12 o'clock noon on September 1, 20 17 and ending at 12 o'clock noon on September 1, 20 18 at least \$ 200 dollars worth of work and improvements were done and performed upon said claim(s) or upon one or more of a contiguous group of claims for the benefit of all, wholly or partly outside of a contiguous group of claims for the benefit of all, not including the location work.

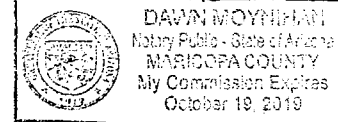
7. That the following persons were employed to perform the work and improvements described herein: Jim Pressley  
Glenn Mellott, Robert Allison, Dennis Broderick, Mike Tomlin, Steve Stromberg

8. That the work and improvements performed were: Road repair, soil and gravel sampling, debris removal

9. Dated: 11/27/18 Signature: [Signature]

SUBSCRIBED AND SWORN TO before me, a Notary Public, this 27 day of November 20 18

By: James Pressley  
 Notary Public [Signature]  
 My Commission Expires 10.19.19



Bureau of Land Management  
 Arizona State Office  
[www.blm.gov/az](http://www.blm.gov/az)

No. of Claims: \_\_\_\_\_ x \$10 = \_\_\_\_\_  
 Check No.: \_\_\_\_\_ Init. \_\_\_\_\_  
 Receipt No.: \_\_\_\_\_  
 For BLM Use Only

When Recorded Return Document to:

Jim Pressley

8803 W. Seldon Ln.

Peoria, AZ 85345

☐ Check here is this is a change of address.

Telephone: 602-882-8473

E-mail address: japdep@aol.com

# AFFIDAVIT OF PERFORMANCE OF ANNUAL WORK

1. State of Arizona, County of Yavapai ss:

2. I (Name) James Pressley

3. Reside at (Address) 8803 W. Seldon Ln.

City Peoria County Maricopa

State AZ Zip 85345 being duly sworn, depose and say that I am a citizen of the United States, more than eighteen years of age, and that all of the facts set forth in this affidavit, subject to the provisions and penalties of 18 U.S.C. 1001 pertaining to the filing of false, fictitious, or fraudulent statements with the United States, are true and correct according to the best of my knowledge, information and belief.

4. Owner's name and address (If not shown in Items 1-3 above).

5. That I am personally acquainted with the mining claim(s). The work and improvements were made by and at the expense of the owner(s) of said claim(s). Said contiguous group of claims, listed on this document, are situated in the

(optional) Mining District; Yavapai County, Arizona.

Line No.	AMC NUMBER	CLAIM/SITE NAME	COUNTY RECORDER DATA (If available)	TWP	RNG	SEC
1	389633	BC Gold #3	B4584 P355 03/28/2008	9N	2E	21
2	399773	BC Gold #6	B4730 P4 03/19/2010	9N	2E	21
3						
4						
5						
6						

BLM  
Date  
Stamp


PHOENIX, ARIZONA

2018 NOV 27 A 11:33

RECEIVED  
BLM AZ STATE OFFICE



AFFIDAVIT OF PERFORMANCE OF ANNUAL WORK – page 2



7						
8						
9						
10						

6. That between the dates starting at 12 o'clock noon on September 1, 20 17 and ending at 12 o'clock noon on September 1, 20 18 at least \$ 200 dollars worth of work and improvements were done and performed upon said claim(s) or upon one or more of a contiguous group of claims for the benefit of all, wholly or partly outside of a contiguous group of claims for the benefit of all, not including the location work.

7. That the following persons were employed to perform the work and improvements described herein: Jim Pressley  
Glenn Mellott, Robert Allison, Dennis Broderick, Doug Teutch, Mike Tomlin.

8. That the work and improvements performed were: Road repair, soil and gravel sampling, debris removal

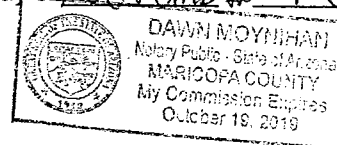
9. Dated: 11/27/18 Signature: [Signature]

SUBSCRIBED AND SWORN TO before me, a Notary Public, this 27 day of November 18

By: James Pressley

Notary Public [Signature]

My Commission Expires 10.19.19



Bureau of Land Management  
Arizona State Office  
[www.blm.gov/az](http://www.blm.gov/az)

No. of Claims: _____ x \$10 = _____
Check No.: _____ Init. _____
Receipt No.: _____
For BLM Use Only

Form: MCF108  
Revised July 2014  
Page 2 of 2

When Recorded Return Document to:

Jim Pressley

8803 W. Seldon Ln.

Peoria, AZ 85345

☐ Check here is this is a change of address.

Telephone: 602-882-8473

E-mail address: japdep@aol.com

### AFFIDAVIT OF PERFORMANCE OF ANNUAL WORK

1. State of Arizona, County of Yavapai ss:

2. I (Name) James Pressley

3. Reside at (Address) 8803 W. Seldon Ln.

City Peoria County Maricopa

State AZ Zip 85345 being duly sworn, depose and say that I am a citizen of the United States, more than eighteen years of age, and that all of the facts set forth in this affidavit, subject to the provisions and penalties of 18 U.S.C. 1001 pertaining to the filing of false, fictitious, or fraudulent statements with the United States, are true and correct according to the best of my knowledge, information and belief.

4. Owner's name and address (If not shown in Items 1-3 above).

5. That I am personally acquainted with the mining claim(s). The work and improvements were made by and at the expense of the owner(s) of said claim(s). Said contiguous group of claims, listed on this document, are situated in the

(optional) Mining District; Yavapai County, Arizona.

Line No.	AMC NUMBER	CLAIM/SITE NAME	COUNTY RECORDER DATA (If available)	TWP	RNG	SEC
1	413462	Indian Creek	B4860 P952 02/09/2012	10N	5W	25
2						
3						
4						
5						
6						

BLM  
Date  
Stamp

RECEIVED  
P M AZ STATE OFFICE  
2018 NOV 27 A 11:33  
PHOENIX, ARIZONA

## United States Department of the Interior

## Bureau of Land Management

DIV OF LANDS, MINRLS &amp; ENERGY

ONE N CENTRAL AVE

PHOENIX, AZ 85004 -4427

Phone: 602-417-9200

Receipt

No:

4317366

<b>Transaction #:</b> 4433837	
<b>Date of Transaction:</b> 11/27/2018	
<b>CUSTOMER:</b>	
JIM PRESSLEY 8803 W SELDON LN PEORIA, AZ 85345-2518 US	

LINE #	QTY	DESCRIPTION	REMARKS	UNIT PRICE	TOTAL
1	1.00	LOCATABLE MINERALS / MINING CLAIMS-NOT NEW-UNADJUD, ONE AUTH NO. ONLY / MINING CLAIM MONEY RECEIVED CASES: AMC449368/\$105.00	NOI 2018/1 POL 2018/7 WAIVERS ALREADY ON FILE	- n/a -	105.00
<b>TOTAL:</b>					<b>\$105.00</b>

PAYMENT INFORMATION			
NOTE: Items will appear on credit card statement as "Bureau of Land Mgmt CO".			
1	AMOUNT:	105.00	POSTMARKED: N/A
	TYPE:	CREDIT CARD	RECEIVED: 11/27/2018
	NAME:	PRESSLEY, JIM 8803 W SELDON LN PEORIA AZ 85345-2518 US	
	CARD NO:	XXXXXXXXXXXX5005	AUTH CODE: 186140
	NAME ON CARD:	JIM PRESSLEY	
	SIGNATURE:		

REMARKS

This receipt was generated by the automated BLM Collections and Billing System and is a paper representation of a portion of the official electronic record contained therein.

UNITED STATES  
DEPARTMENT OF THE INTERIOR  
BUREAU OF LAND MANAGEMENT  
**MAINTENANCE FEE WAIVER CERTIFICATION**

SEE INSTRUCTIONS ON PAGE 2

389633  
399772  
413461  
FORM APPROVED  
OMB NO. 1004-0114  
Expires: January 31, 2020  
449368

1. This small miner waiver is filed for the assessment year beginning on September 1, 2018 and ending on September 1, 2019. 395867
2. The undersigned and all related parties owned ten or fewer mining claims, mill, or tunnel sites located and maintained on Federal lands in the United States of America on September 1, 2018.
3. The undersigned have performed the assessment work required by law for each mining claim listed prior to filing this waiver and understand that by filing this form, the undersigned must file an affidavit of assessment work with the Bureau of Land Management (BLM) by the December 30th following the filing of this waiver.
4. The undersigned understand that if the assessment work obligation has not yet come due under 30 U.S.C. 28 (for those claims in their first assessment year only), a notice of intent to hold reciting this condition must be recorded by the December 30th following the filing of this waiver.
5. The undersigned understand that mill and tunnel sites may also be listed on this waiver and be waived from payment of the maintenance fee, and that a notice of intent to hold for these sites is required to be filed with the BLM by the December 30th following the filing of this waiver.
6. The undersigned understand and acknowledge that pursuant to 43 U.S.C. 1212 and 18 U.S.C. 1001, the filing or recording of a false, fictitious, or fraudulent document with the BLM may result in a fine of up to \$250,000, a prison term not to exceed five years, or both.
7. The mining claims, mill or tunnel sites for which this waiver from payment of the maintenance fees is requested are:

CLAIM OR SITE NAME	BLM RECORDATION SERIAL NUMBER
1. BC GOLD #3	AMC 389633 (913)
2. BC GOLD #5	AMC 399772
3. BC GOLD #6	AMC 399773
4. CW'S PLACE	AMC 413461
5. INDIAN CREEK	AMC 413462
6. MISSING LINK	AMC 449368
7. BC GOLD #4	AMC 395867
8.	
9.	
10.	

The owner(s) (claimants) of the above mining claims and sites are:

JIM PRESSLEY

(Owner's Name - Please Print)

8803 W. SELDON LN.

(Owner's Mailing Address)

*[Signature]*  
(Owner's Signature)

PEORIA

(City)

AZ

(State)

85345

(Zip Code)

ROBERT ALLISON

(Owner's Name - Please Print)

15129 W ROY ROGERS ROAD

(Owner's Mailing Address)

*[Signature]*  
(Owner's Signature)

SURPRISE

(City)

AZ

(State)

85387

(Zip Code)

(Owner's Name - Please Print)

(Owner's Mailing Address)

PHOENIX, ARIZONA

(City)

AZ

(State)

86337

(Zip Code)

(Owner's Name - Please Print)

(Owner's Mailing Address)

RECEIVED  
AZ STATE OFFICE  
21 M

(City)

AZ

(State)

86337

(Zip Code)

(Continued on page 2)

BY: *[Signature]*

UNITED STATES  
DEPARTMENT OF THE INTERIOR  
BUREAU OF LAND MANAGEMENT  
**MAINTENANCE FEE WAIVER CERTIFICATION**

SEE INSTRUCTIONS ON PAGE 2

FORM APPROVED  
OMB NO. 1004-0114  
Expires: January 31, 2020  
449368

1. This small miner waiver is filed for the assessment year beginning on September 1, 2018 and ending on September 1, 2019. 395867
2. The undersigned and all related parties owned ten or fewer mining claims, mill, or tunnel sites located and maintained on Federal lands in the United States of America on September 1, 2018.
3. The undersigned have performed the assessment work required by law for each mining claim listed prior to filing this waiver and understand that by filing this form, the undersigned must file an affidavit of assessment work with the Bureau of Land Management (BLM) by the December 30th following the filing of this waiver.
4. The undersigned understand that if the assessment work obligation has not yet come due under 30 U.S.C. 28 (for those claims in their first assessment year only), a notice of intent to hold reciting this condition must be recorded by the December 30th following the filing of this waiver.
5. The undersigned understand that mill and tunnel sites may also be listed on this waiver and be waived from payment of the maintenance fee, and that a notice of intent to hold for these sites is required to be filed with the BLM by the December 30th following the filing of this waiver.
6. The undersigned understand and acknowledge that pursuant to 43 U.S.C. 1212 and 18 U.S.C. 1001, the filing or recording of a false, fictitious, or fraudulent document with the BLM may result in a fine of up to \$250,000, a prison term not to exceed five years, or both.
7. The mining claims, mill or tunnel sites for which this waiver from payment of the maintenance fees is requested are:

CLAIM OR SITE NAME	BLM RECORDATION SERIAL NUMBER
1. BC GOLD #3	AMC 389633
2. BC GOLD #5	AMC 399772
3. BC GOLD #6	AMC 399773
4. CW'S PLACE	AMC 413461
5. INDIAN CREEK	AMC 413462
6. BC GOLD #4	AMC 395867
7.	
8.	
9.	
10.	

The owner(s) (claimants) of the above mining claims and sites are:

JIM PRESSLEY

(Owner's Name - Please Print)

8803 W. SELDON LN.

(Owner's Mailing Address)

(Owner's Signature)

PEORIA

(City)

AZ

(State)

85345

(Zip Code)

ROBERT ALLISON

(Owner's Name - Please Print)

15129 W ROY ROGERS ROAD

(Owner's Mailing Address)

(Owner's Signature)

SURPIRSE

(City)

AZ

(State)

85387

(Zip Code)

DENNIS BRODERICK

(Owner's Name - Please Print)

13139 N 21ST AVENUE

(Owner's Mailing Address)

(Owner's Signature)

PHOENIX

(City)

AZ

(State)

85029

(Zip Code)

GLENN MELLOTT

(Owner's Name - Please Print)

PO BOX 1603

(Owner's Mailing Address)

(Owner's Signature)

SELIGMAN

(City)

AZ

(State)

86337

(Zip Code)

(Continued on page 2)



UNITED STATES  
DEPARTMENT OF THE INTERIOR  
BUREAU OF LAND MANAGEMENT  
**MAINTENANCE FEE WAIVER CERTIFICATION**

*[Handwritten Signature]*

FORM APPROVED  
OMB NO. 1004-0114  
Expires: January 31, 2020

SEE INSTRUCTIONS ON PAGE 2

1. This small miner waiver is filed for the assessment year beginning on September 1, 2018 and ending on September 1, 2019.
2. The undersigned and all related parties owned ten or fewer mining claims, mill, or tunnel sites located and maintained on Federal lands in the United States of America on September 1, 2018.
3. The undersigned have performed the assessment work required by law for each mining claim listed prior to filing this waiver and understand that by filing this form, the undersigned must file an affidavit of assessment work with the Bureau of Land Management (BLM) by the December 30th following the filing of this waiver.
4. The undersigned understand that if the assessment work obligation has not yet come due under 30 U.S.C. 28 (for those claims in their first assessment year only), a notice of intent to hold reciting this condition must be recorded by the December 30th following the filing of this waiver.
5. The undersigned understand that mill and tunnel sites may also be listed on this waiver and be waived from payment of the maintenance fee, and that a notice of intent to hold for these sites is required to be filed with the BLM by the December 30th following the filing of this waiver.
6. The undersigned understand and acknowledge that pursuant to 43 U.S.C. 1212 and 18 U.S.C. 1001, the filing or recording of a false, fictitious, or fraudulent document with the BLM may result in a fine of up to \$250,000, a prison term not to exceed five years, or both.
7. The mining claims, mill or tunnel sites for which this waiver from payment of the maintenance fees is requested are:

CLAIM OR SITE NAME	BLM RECORDATION SERIAL NUMBER
1. BC GOLD #4	AMC 395867
2.	
3.	
4.	
5.	
6.	
7.	
8.	
9.	
10.	

The owner(s) (claimants) of the above mining claims and sites are:

Deanna Pressley

(Owner's Name - Please Print)

8803 W. SELDON LN.

(Owner's Mailing Address)

*[Handwritten Signature]*  
(Owner's Signature)

PEORIA

(City)

AZ

(State)

85345

(Zip Code)

Dawn Allison

(Owner's Name - Please Print)

15129 W. Roy Rogers Road

(Owner's Mailing Address)

*[Handwritten Signature]*  
(Owner's Signature)

Surprise

(City)

AZ

(State)

85387

(Zip Code)

(Owner's Name - Please Print)

(Owner's Mailing Address)

(Owner's Signature)

(City)

(State)

(Zip Code)

(Owner's Name - Please Print)

(Owner's Mailing Address)

(Owner's Signature)

(City)

(State)

(Zip Code)

(Continued on page 2)

RECEIVED  
AZ STATE OFFICE  
NOV 27 4:11:28  
PHOENIX ARIZONA

SIGNATURE REQUIRED BY EACH INDIVIDUAL FOR THE CLAIMS LISTED BELOW:						
BRODERICK, DENNIS	AMC389633	AMC399772	AMC399773	AMC413461	AMC413462	AMC395867
PRESSLEY, DEANNA	AMC395867					
ALLISON, DAWN	AMC395867					

RECEIVED  
 BLM AZ STATE OFFICE  
 2010 NOV 27 A 11:28  
 PHOENIX, ARIZONA



# United States Department of the Interior

BUREAU OF LAND MANAGEMENT

Arizona State Office

One North Central Avenue, Suite 800

Phoenix, Arizona 85004-4427

[www.blm.gov/az/](http://www.blm.gov/az/)

OCT 29 2018



RECEIVED  
BLM AZ STATE OFFICE  
2018 NOV 27 A 11:28  
PHOENIX, ARIZONA

In Reply Refer To:

3800 (9200) BS

AMC389633, AMC399772, AMC413461, AMC395867

CERTIFIED MAIL - RETURN RECEIPT REQUESTED No. 9214 8901 9403 8374 2592 97

## NOTICE

JIM & DEANNA PRESSLEY

8803 W SELDON LN

PEORIA, AZ 85345

: This Notice Affects Those Claims  
: Shown in the Block Below.  
:

---

AMC389633, AMC399772, AMC399773, AMC413461, AMC413462, AMC395867  
BC GOLD #3, BC GOLD #5, BC GOLD #6, CW'S PLACE, INDIAN CREEK, BC GOLD #4

---

### Maintenance Fee Waiver Held for Rejection

This office received the Maintenance Fee Waiver Certification (waiver) for the above listed mining claim(s). The waiver is not properly completed and does not meet the annual filing requirements.

In accordance with 43 Code of Federal Regulations (CFR) 3835.10, the name, address, and original signatures of all owners of the mining claim must be included on the waiver form. Please correct the discrepancy as noted below:

Not all owners of the mining claims have signed the document. Please obtain the missing signatures on the enclosed copy of the waiver.

In order to correct the defect in the waiver, per 43 CFR 3835.93, you must provide this office with the requested information within 60 days of your receipt of this notice. If you are unable to provide this information, you have the option of paying the annual maintenance fee of \$155 per claim (\$155 per 20 acres for placer claims larger than 20 acres). If we do not receive the requested corrections or the maintenance fees within the 60 day time frame, the claim(s) will be declared forfeited and closed.

UNITED STATES  
DEPARTMENT OF THE INTERIOR  
BUREAU OF LAND MANAGEMENT  
**MAINTENANCE FEE WAIVER CERTIFICATION**

SEE INSTRUCTIONS ON PAGE 2

389633  
389713  
413461  
FORM APPROVED  
OMB NO. 1004-0114  
Expires: January 31, 2020  
449368

1. This small miner waiver is filed for the assessment year beginning on September 1, 2018 and ending on September 1, 2019. 385867
2. The undersigned and all related parties owned ten or fewer mining claims, mill, or tunnel sites located and maintained on Federal lands in the United States of America on September 1, 2018.
3. The undersigned have performed the assessment work required by law for each mining claim listed prior to filing this waiver and understand that by filing this form, the undersigned must file an affidavit of assessment work with the Bureau of Land Management (BLM) by the December 30th following the filing of this waiver.
4. The undersigned understand that if the assessment work obligation has not yet come due under 30 U.S.C. 28 (for those claims in their first assessment year only), a notice of intent to hold reciting this condition must be recorded by the December 30th following the filing of this waiver.
5. The undersigned understand that mill and tunnel sites may also be listed on this waiver and be waived from payment of the maintenance fee, and that a notice of intent to hold for these sites is required to be filed with the BLM by the December 30th following the filing of this waiver.
6. The undersigned understand and acknowledge that pursuant to 43 U.S.C. 1212 and 18 U.S.C. 1001, the filing or recording of a false, fictitious, or fraudulent document with the BLM may result in a fine of up to \$250,000, a prison term not to exceed five years, or both.
7. The mining claims, mill or tunnel sites for which this waiver from payment of the maintenance fees is requested are:

CLAIM OR SITE NAME	BLM RECORDATION SERIAL NUMBER
1. BC GOLD #3	AMC 389633 (913)
2. BC GOLD #5	AMC 399772
3. BC GOLD #6	AMC 399773
4. CW'S PLACE	AMC 413461
5. INDIAN CREEK	AMC 413462
6. MISSING LINK	AMC 449368 ✓
7. BC GOLD #4	AMC 395867
8.	
9.	
10.	

The owner(s) (claimants) of the above mining claims and sites are:

JIM PRESSLEY

(Owner's Name - Please Print)

8803 W. SELDON LN.

(Owner's Mailing Address)

*[Signature]*  
(Owner's Signature)

PEORIA

(City)

AZ

(State)

85345

(Zip Code)

ROBERT ALLISON

(Owner's Name - Please Print)

15129 W ROY ROGERS ROAD

(Owner's Mailing Address)

*[Signature]*  
(Owner's Signature)

SURPIRSE

(City)

AZ

(State)

85387

(Zip Code)

(Owner's Name - Please Print)

PHOENIX, ARIZONA

(Owner's Mailing Address)

(Owner's Signature)

AZ

(State)

85029

(Zip Code)

(Owner's Name - Please Print)

RECEIVED  
BLM AZ STATE OFFICE

(Owner's Mailing Address)

(Owner's Signature)

AZ

(State)

86337

(Zip Code)

(Continued on page 2)

BY: *[Signature]*

UNITED STATES  
DEPARTMENT OF THE INTERIOR  
BUREAU OF LAND MANAGEMENT

MAINTENANCE FEE WAIVER CERTIFICATION

SEE INSTRUCTIONS ON PAGE 2

389633  
399772  
413461  
FORM APPROVED  
OMB NO. 1004-0114  
Expires: January 31, 2020  
449368

1. This small miner waiver is filed for the assessment year beginning on September 1, 2018 and ending on September 1, 2019. 395867
2. The undersigned and all related parties owned ten or fewer mining claims, mill, or tunnel sites located and maintained on Federal lands in the United States of America on September 1, 2018.
3. The undersigned have performed the assessment work required by law for each mining claim listed prior to filing this waiver and understand that by filing this form, the undersigned must file an affidavit of assessment work with the Bureau of Land Management (BLM) by the December 30th following the filing of this waiver.
4. The undersigned understand that if the assessment work obligation has not yet come due under 30 U.S.C. 28 (for those claims in their first assessment year only), a notice of intent to hold reciting this condition must be recorded by the December 30th following the filing of this waiver.
5. The undersigned understand that mill and tunnel sites may also be listed on this waiver and be waived from payment of the maintenance fee, and that a notice of intent to hold for these sites is required to be filed with the BLM by the December 30th following the filing of this waiver.
6. The undersigned understand and acknowledge that pursuant to 43 U.S.C. 1212 and 18 U.S.C. 1001, the filing or recording of a false, fictitious, or fraudulent document with the BLM may result in a fine of up to \$250,000, a prison term not to exceed five years, or both.
7. The mining claims, mill or tunnel sites for which this waiver from payment of the maintenance fees is requested are:

CLAIM OR SITE NAME	BLM RECORDATION SERIAL NUMBER
1. BC GOLD #3	AMC 389633
2. BC GOLD #5	AMC 399772
3. BC GOLD #6	AMC 399773
4. CW'S PLACE	AMC 413461
5. INDIAN CREEK	AMC 413462
6. BC GOLD #4	AMC 395867
7.	
8.	
9.	
10.	

The owner(s) (claimants) of the above mining claims and sites are:

JIM PRESSLEY

(Owner's Name - Please Print)

8803 W. SELDON LN.

(Owner's Mailing Address)

(Owner's Signature)

PEORIA

(City)

AZ

(State)

85345

(Zip Code)

ROBERT ALLISON

(Owner's Name - Please Print)

15129 W ROY ROGERS ROAD

(Owner's Mailing Address)

(Owner's Signature)

SURPIRSE

(City)

AZ

(State)

85387

(Zip Code)

DENNIS BRODERICK

(Owner's Name - Please Print)

13139 N 21ST AVENUE

(Owner's Mailing Address)

(Owner's Signature)

PHOENIX

(City)

AZ

(State)

85029

(Zip Code)

GLENN MELLOTT

(Owner's Name - Please Print)

PO BOX 1603

(Owner's Mailing Address)

(Owner's Signature)

SELIGMAN

(City)

AZ

(State)

86337

(Zip Code)

(Continued on page 2)



9200: AML389633: BS

CERTIFIED MAIL™

PHOENIX

AZ 85004

Postage

NOV 26 2018

NOV 26 2018

\$5.63

USPS OFFICIAL MAIL  
Penalty for Late Use  
ZIP 85004  
041141101433

US Department of the Interior  
Bureau of Land Management  
1 N Central Ave Ste 800  
Phoenix, AZ 85004

USPS CERTIFIED MAIL



9214 8901 9403 8374 2592 59



DENNIS BRODERICK  
13139 N 21ST AVE  
PHOENIX AZ 85029-1608

NIXIE

850 DE 1

0011/21/18

RETURN TO SENDER

UNCLAIMED

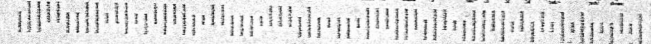
UNABLE TO FORWARD

1 333 666 666 4819 47

010001400000  
850040427

BC: 85004442700

\*1714-07770-31-37



UNITED STATES  
DEPARTMENT OF THE INTERIOR  
BUREAU OF LAND MANAGEMENT

MAINTENANCE FEE WAIVER CERTIFICATION

SEE INSTRUCTIONS ON PAGE 2

389633  
399772  
413461  
FORM APPROVED  
OMB NO. 1004-0114  
Expires: January 31, 2020  
449368

1. This small miner waiver is filed for the assessment year beginning on September 1, 2018 and ending on September 1, 2019. 395867
2. The undersigned and all related parties owned ten or fewer mining claims, mill, or tunnel sites located and maintained on Federal lands in the United States of America on September 1, 2018.
3. The undersigned have performed the assessment work required by law for each mining claim listed prior to filing this waiver and understand that by filing this form, the undersigned must file an affidavit of assessment work with the Bureau of Land Management (BLM) by the December 30th following the filing of this waiver.
4. The undersigned understand that if the assessment work obligation has not yet come due under 30 U.S.C. 28 (for those claims in their first assessment year only), a notice of intent to hold reciting this condition must be recorded by the December 30th following the filing of this waiver.
5. The undersigned understand that mill and tunnel sites may also be listed on this waiver and be waived from payment of the maintenance fee, and that a notice of intent to hold for these sites is required to be filed with the BLM by the December 30th following the filing of this waiver.
6. The undersigned understand and acknowledge that pursuant to 43 U.S.C. 1212 and 18 U.S.C. 1001, the filing or recording of a false, fictitious, or fraudulent document with the BLM may result in a fine of up to \$250,000, a prison term not to exceed five years, or both.
7. The mining claims, mill or tunnel sites for which this waiver from payment of the maintenance fees is requested are:

CLAIM OR SITE NAME	BLM RECORDATION SERIAL NUMBER
1. BC GOLD #3	AMC 389633
2. BC GOLD #5	AMC 399772
3. BC GOLD #6	AMC 399773
4. CW'S PLACE	AMC 413461
5. INDIAN CREEK	AMC 413462
6. <u>BC GOLD #4</u>	<u>AMC 395867</u>
7.	
8.	
9.	
10.	

The owner(s) (claimants) of the above mining claims and sites are:

JIM PRESSLEY

(Owner's Name - Please Print)

8803 W. SELDON LN.

(Owner's Mailing Address)

(Owner's Signature)

PEORIA

(City)

AZ

(State)

85345

(Zip Code)

ROBERT ALLISON

(Owner's Name - Please Print)

15129 W ROY ROGERS ROAD

(Owner's Mailing Address)

(Owner's Signature)

SURPIRSE

(City)

AZ

(State)

85387

(Zip Code)

DENNIS BRODERICK

(Owner's Name - Please Print)

13139 N 21ST AVENUE

(Owner's Mailing Address)

(Owner's Signature)

PHOENIX

(City)

AZ

(State)

85029

(Zip Code)

GLENN MELLOTT

(Owner's Name - Please Print)

PO BOX 1603

(Owner's Mailing Address)

(Owner's Signature)

PHOENIX

(City)

AZ

(State)

86337

(Zip Code)

(Continued on page 2)



9200: AML389633: BS

CERTIFIED MAIL™

PHOENIX

AZ 852

NOV 26

US Department of the Interior  
Bureau of Land Management  
1 N Central Ave Ste 800  
Phoenix, AZ 85004

USPS CERTIFIED MAIL

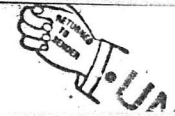


9214 8901 9403 8374 2592 59

DENNIS BRODERICK  
13139 N 21ST AVE  
PHOENIX AZ 85029-1608

933888885481347

05000-40-0000  
850044427



NIXIE

850 DE 1

0011/21/18

RETURN TO SENDER  
UNCLAIMED  
UNABLE TO FORWARD

BC: 85004442700

\*1714-07770-31-37

repost

10/20

POSTAGE

HOENIX, ARIZONA

NOV 26 P 2:22

\$05.630  
USPS CERTIFIED MAIL  
USPS Penalty  
Rate Use  
ZIP 85004  
0411101433

UNITED STATES  
DEPARTMENT OF THE INTERIOR  
BUREAU OF LAND MANAGEMENT

MAINTENANCE FEE WAIVER CERTIFICATION

SEE INSTRUCTIONS ON PAGE 2

FORM APPROVED  
OMB NO. 1004-0114  
Expires: January 31, 2020  
449368

1. This small miner waiver is filed for the assessment year beginning on September 1, 2018 and ending on September 1, 2019. 395867
2. The undersigned and all related parties owned ten or fewer mining claims, mill, or tunnel sites located and maintained on Federal lands in the United States of America on September 1, 2018.
3. The undersigned have performed the assessment work required by law for each mining claim listed prior to filing this waiver and understand that by filing this form, the undersigned must file an affidavit of assessment work with the Bureau of Land Management (BLM) by the December 30th following the filing of this waiver.
4. The undersigned understand that if the assessment work obligation has not yet come due under 30 U.S.C. 28 (for those claims in their first assessment year only), a notice of intent to hold reciting this condition must be recorded by the December 30th following the filing of this waiver.
5. The undersigned understand that mill and tunnel sites may also be listed on this waiver and be waived from payment of the maintenance fee, and that a notice of intent to hold for these sites is required to be filed with the BLM by the December 30th following the filing of this waiver.
6. The undersigned understand and acknowledge that pursuant to 43 U.S.C. 1212 and 18 U.S.C. 1001, the filing or recording of a false, fictitious, or fraudulent document with the BLM may result in a fine of up to \$250,000, a prison term not to exceed five years, or both.
7. The mining claims, mill or tunnel sites for which this waiver from payment of the maintenance fees is requested are:

CLAIM OR SITE NAME	BLM RECORDATION SERIAL NUMBER
1. BC GOLD #3	AMC 389633
2. BC GOLD #5	AMC 399772
3. BC GOLD #6	AMC 399773
4. CW'S PLACE	AMC 413461
5. INDIAN CREEK	AMC 413462
6. <u>BC GOLD #4</u>	<u>AMC 395867</u>
7.	
8.	
9.	
10.	

The owner(s) (claimants) of the above mining claims and sites are:

JIM PRESSLEY

(Owner's Name - Please Print)

8803 W. SELDON LN.

(Owner's Mailing Address)

(Owner's Signature)

PEORIA

(City)

AZ

(State)

85345

(Zip Code)

ROBERT ALLISON

(Owner's Name - Please Print)

15129 W ROY ROGERS ROAD

(Owner's Mailing Address)

(Owner's Signature)

SURPIRSE

(City)

AZ

(State)

85387

(Zip Code)

DENNIS BRODERICK

(Owner's Name - Please Print)

13139 N 21ST AVENUE

(Owner's Mailing Address)

(Owner's Signature)

PHOENIX

(City)

AZ

(State)

85029

(Zip Code)

GLENN MELLOTT

(Owner's Name - Please Print)

PO BOX 1603

(Owner's Mailing Address)

(Owner's Signature)

PHOENIX

(City)

AZ

(State)

86337

(Zip Code)

(Continued on page 2)



9200: AML389633: BS

CERTIFIED MAIL™

PHOENIX

AZ 85004

US Department of the Interior  
Bureau of Land Management  
1 N Central Ave Ste 800  
Phoenix, AZ 85004

USPS CERTIFIED MAIL



9214 8901 9403 8374 2592 59

DENNIS BRODERICK  
13139 N 21ST AVE  
PHOENIX AZ 85029-1608

9535 8866 885 4819 47

85000-400000  
850044427

NIXIE

850 DE 1

0011/21/18

RETURN TO SENDER  
UNCLAIMED  
UNABLE TO FORWARD

BC: 85004442700

\*1714-07770-31-37

negpost

10/20

POSTAGE

HOENIX, ARIZONA

NOV 26 P 2:22

\$5.63  
US OFFICIAL MAIL  
USPS Penalty  
Postage Use  
ZIP 85004  
0411101433



When Recorded Return Document to:

Jim Pressley

8803 W. Seldon Ln.

Peoria, AZ 85345

AMC 389633  
395867  
399773  
413461  
436647  
437916

☐ Check here is this is a change of address.

Telephone: 602-882-8473

E-mail address: japdep@aol.com

## AFFIDAVIT OF PERFORMANCE OF ANNUAL WORK

1. State of Arizona, County of Yavapai ss:

2. I (Name) Jim Pressley

3. Reside at (Address) 8803 W. Seldon Ln.

City Peoria County Maricopa

BLM  
Date  
Stamp

RECEIVED  
M AZ STATE OFFICE  
2011 DEC 13 A 11:04  
PHOENIX, ARIZONA

State AZ Zip 85345 being duly sworn, depose and say that I am a citizen of the United States, more than eighteen years of age, and that all of the facts set forth in this affidavit, subject to the provisions and penalties of 18 U.S.C. 1001 pertaining to the filing of false, fictitious, or fraudulent statements with the United States, are true and correct according to the best of my knowledge, information and belief.

4. Owner's name and address (If not shown in Items 1-3 above):

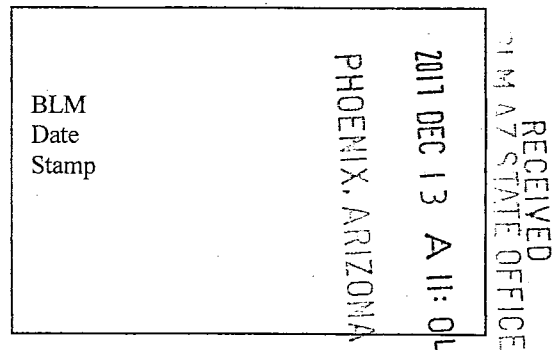
5. That I am personally acquainted with the mining claim(s). The work and improvements were made by and at the expense of the owner(s) of said claim(s). Said contiguous group of claims, listed on this document, are situated in the

(optional) Mining District: Yavapai County, Arizona.

Line No.	AMC NUMBER	CLAIM/SITE NAME	COUNTY RECORDER DATA (If available)	TWP	RNG	SEC
1	389633	BC Gold #3	B4584 P355 03/28/2008	9N	2E	21
2	399773	BC Gold #6	B4730 P4 03/19/2010	9N	2E	21
398 → 3	436647	MISSING LINK amended	2016-0045175 NML 09/12/2016	9N	2E	21
4						
5						
6						

ENTERED  
DEC 18 2017  
BY: [Signature]

Form: MCF108  
Revised July 2014  
Page 1 of 2



7						
8						
9						
10						

6. That between the dates starting at 12 o'clock noon on September 1, 20 16 and ending at 12 o'clock noon on September 1, 20 17 at least \$ 200 dollars worth of work and improvements were done and performed upon said claim(s) or upon one or more of a contiguous group of claims for the benefit of all, wholly or partly outside of a contiguous group of claims for the benefit of all, not including the location work.

7. That the following persons were employed to perform the work and improvements described herein: Jim Pressley  
Glenn Mellott, Robert Allison, Dennis Broderick, Mike Tomlin.

8. That the work and improvements performed were: Road repair, soil and gravel sampling, debris removal

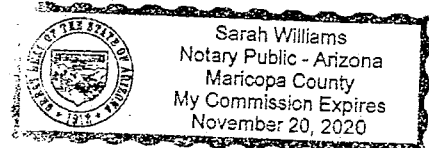
9. Dated: 12/12/17 Signature: [Signature]

SUBSCRIBED AND SWORN TO before me, a Notary Public, this 12<sup>th</sup> day of December 20 17

By: James Pressley

Notary Public Sarah Williams

My Commission Expires 11/20/2020



Bureau of Land Management  
Arizona State Office  
[www.blm.gov/az](http://www.blm.gov/az)

No. of Claims:	<u>CC</u>	x \$10 =	<u>120</u>
Check No.:	<u>4041226</u>	Init.	<u>[Signature]</u>
Receipt No.:	<u>4041226</u>		
For BLM Use Only			

Form: MCF108  
Revised July 2014  
Page 2 of 2

When Recorded Return Document to:

Jim Pressley

8803 W. Seldon Ln.

Peoria, AZ 85345

☐ Check here is this is a change of address.

Telephone: 602-882-8473

E-mail address: japdep@aol.com

# AFFIDAVIT OF PERFORMANCE OF ANNUAL WORK

1. State of Arizona, County of Yavapai ss:

2. I (Name) Jim Pressley

3. Reside at (Address) 8803 W. Seldon Ln.

City Peoria County Maricopa

State AZ Zip 85345 being duly sworn, depose and say that I am a citizen of the United States, more than eighteen years of age, and that all of the facts set forth in this affidavit, subject to the provisions and penalties of 18 U.S.C. 1001 pertaining to the filing of false, fictitious, or fraudulent statements with the United States, are true and correct according to the best of my knowledge, information and belief.

4. Owner's name and address (If not shown in Items 1-3 above).


5. That I am personally acquainted with the mining claim(s). The work and improvements were made by and at the expense of the owner(s) of said claim(s). Said contiguous group of claims, listed on this document, are situated in the


(optional) Mining District; Yavapai County, Arizona.

Line No.	AMC NUMBER	CLAIM/SITE NAME	COUNTY RECORDER DATA (If available)	TWP	RNG	SEC
1	395867	BC Gold #4	B4647 P971 02/09/2009	9N	2E	16,17
2	399772	BC Gold #5	B4730 P3 03/19/2010	9N	2E	21
3						
4						
5						
6						

ENTERED  
DEC 18 2017  
BY: *[Signature]*

Form: MCF108  
Revised July 2014  
Page 1 of 2





7						
8						
9						
10						

6. That between the dates starting at 12 o'clock noon on September 1, 20 16 and ending at 12 o'clock noon on September 1, 20 17 at least \$ 200 dollars worth of work and improvements were done and performed upon said claim(s) or upon one or more of a contiguous group of claims for the benefit of all, wholly or partly outside of a contiguous group of claims for the benefit of all, not including the location work.

7. That the following persons were employed to perform the work and improvements described herein: Jim Pressley  
Glenn Mellott, Robert Allison, Dennis Broderick, Mike Tomlin.

8. That the work and improvements performed were: Road repair, soil and gravel sampling, debris removal

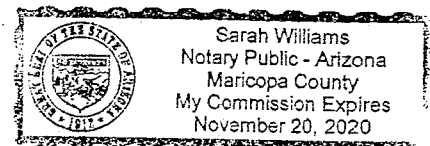
9. Dated: 12/12/17 Signature: [Signature]

SUBSCRIBED AND SWORN TO before me, a Notary Public, this 12<sup>th</sup> day of December 20 17

By: James Pressley

Notary Public Sarah Williams

My Commission Expires 11/20/2020



Bureau of Land Management  
Arizona State Office  
[www.blm.gov/az](http://www.blm.gov/az)

No. of Claims:		x \$10 =
Check No.:	<u>CC</u>	Init. <u>ESG</u>
Receipt No.:	<u>4041226</u>	
For BLM Use Only		

When Recorded Return Document to:

Jim Pressley

8803 W. Seldon Ln.

Peoria, AZ 85345

☐ Check here is this is a change of address.

Telephone: 602-882-8473

E-mail address: japdep@aol.com

# AFFIDAVIT OF PERFORMANCE OF ANNUAL WORK

1. State of Arizona, County of Yavapai ss:

2. I (Name) Jim Pressley

3. Reside at (Address) 8803 W. Seldon Ln.

City Peoria County Maricopa

BLM  
Date  
Stamp

RECEIVED  
M ARIZONA STATE OFFICE  
2017 DEC 13 A 11: 04  
PHOENIX, ARIZONA

State AZ Zip 85345 being duly sworn, depose and say that I am a citizen of the United States, more than eighteen years of age, and that all of the facts set forth in this affidavit, subject to the provisions and penalties of 18 U.S.C. 1001 pertaining to the filing of false, fictitious, or fraudulent statements with the United States, are true and correct according to the best of my knowledge, information and belief.

4. Owner's name and address (If not shown in Items 1-3 above).

5. That I am personally acquainted with the mining claim(s). The work and improvements were made by and at the expense of the owner(s) of said claim(s). Said contiguous group of claims, listed on this document, are situated in the

(optional) Mining District; Yavapai County, Arizona.

Line No.	AMC NUMBER	CLAIM/SITE NAME	COUNTY RECORDER DATA (If available)	TWP	RNG	SEC
1	413461	CWS Place	B4860 P952 02/09/2012	10N	5W	25
2						
3						
4						
5						
6						

ENTERED  
DEC 18 2017  
BY: *[Signature]*

Form: MCF108  
Revised July 2014  
Page 1 of 2



RECEIVED MARICOPA COUNTY STATE OFFICE 2017 DEC 13 A 11:04 PHOENIX, ARIZONA	BLM Date Stamp
---	----------------------

7						
8						
9						
10						

6. That between the dates starting at 12 o'clock noon on September 1, 20 16 and ending at 12 o'clock noon on September 1, 20 17 at least \$ 200 dollars worth of work and improvements were done and performed upon said claim(s) or upon one or more of a contiguous group of claims for the benefit of all, wholly or partly outside of a contiguous group of claims for the benefit of all, not including the location work.

7. That the following persons were employed to perform the work and improvements described herein: Jim Pressley  
Glenn Mellott, Robert Allison, Dennis Broderick, Doug Teutch, Mike Krisher, Mike Tomlin.

8. That the work and improvements performed were: Road repair, soil and gravel sampling, debris removal

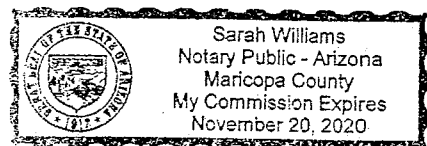
9. Dated: 12/12/17 Signature: [Signature]

SUBSCRIBED AND SWORN TO before me, a Notary Public, this 12<sup>th</sup> day of December 20 17

By: James Pressley

Notary Public Sarah Williams

My Commission Expires 11/20/2020



Bureau of Land Management  
Arizona State Office  
[www.blm.gov/az](http://www.blm.gov/az)

No. of Claims: _____ x \$10 = _____
Check No.: <u>CC</u> Init. <u>ES</u>
Receipt No.: <u>4041226</u>
For BLM Use Only

When Recorded Return Document 111

Jim Pressley

8803 W. Seldon Ln.

Peoria, AZ 85345

☐ Check here is this is a change of address.

Telephone: 602-882-8473

E-mail address: japdep@aol.com

### AFFIDAVIT OF PERFORMANCE OF ANNUAL WORK

1. State of Arizona, County of Yavapai ss:

2. I (Name) Jim Pressley

3. Reside at (Address) 8803 W. Seldon Ln.

City Peoria County Maricopa

State AZ Zip 85345 being duly sworn, depose and say that I am a citizen of the United States, more than eighteen years of age, and that all of the facts set forth in this affidavit, subject to the provisions and penalties of 18 U.S.C. 1001 pertaining to the filing of false, fictitious, or fraudulent statements with the United States, are true and correct according to the best of my knowledge, information and belief.

4. Owner's name and address (If not shown in Items 1-3 above), \_\_\_\_\_


5. That I am personally acquainted with the mining claim(s). The work and improvements were made by and at the expense of the owner(s) of said claim(s). Said contiguous group of claims, listed on this document, are situated in the

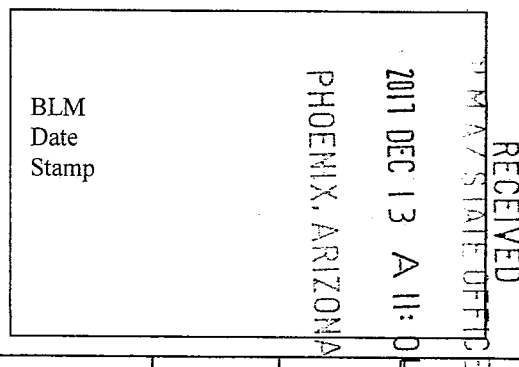
\_\_\_\_\_ (optional) Mining District; Yavapai County, Arizona.

Line No.	AMC NUMBER	CLAIM/SITE NAME	COUNTY RECORDER DATA (If available)	TWP	RNG	SEC
1	413462	Indian Creek	B4860 P952 02/09/2012	10N	5W	25
2						
3						
4						
5						
6						

**ENTERED**  
DEC 18 2017  
BY: Jim

Form: MCF108  
Revised July 2014  
Page 1 of 2





7						
8						
9						
10						

6. That between the dates starting at 12 o'clock noon on September 1, 20 16 and ending at 12 o'clock noon on September 1, 20 17 at least \$ 200 dollars worth of work and improvements were done and performed upon said claim(s) or upon one or more of a contiguous group of claims for the benefit of all, wholly or partly outside of a contiguous group of claims for the benefit of all, not including the location work.

7. That the following persons were employed to perform the work and improvements described herein: Jim Pressley  
Glenn Mellott, Robert Allison, Dennis Broderick, Doug Teutch, Mike Tomlin.

8. That the work and improvements performed were: Road repair, soil and gravel sampling, debris removal


9. Dated: 12/14/17 Signature: [Signature]

SUBSCRIBED AND SWORN TO before me, a Notary Public, this 12<sup>th</sup> day of December 20 17

By: James Pressley

Notary Public Sarah Williams

My Commission Expires 11/20/2020



Bureau of Land Management  
Arizona State Office  
[www.blm.gov/az](http://www.blm.gov/az)

No. of Claims:	_____	x \$10 =	_____
Check No.:	<u>CC</u>	Init.	<u>ES</u>
Receipt No.:	<u>4041226</u>		
For BLM Use Only			

Form: MCF108  
Revised July 2014  
Page 2 of 2

When Recorded Return Document to:

Jim Pressley

8803 W. Seldon Ln.

Peoria, AZ 85345

☐ Check here is this is a change of address.

Telephone: 602-882-8473

E-mail address: japdep@aol.com

# AFFIDAVIT OF PERFORMANCE OF ANNUAL WORK

1. State of Arizona, County of Yavapai ss:

2. I (Name) Jim Pressley

3. Reside at (Address) 8803 W. Seldon Ln.

City Peoria County Maricopa

BLM  
Date  
Stamp

RECEIVED  
BLM AZ STATE OFFICE  
2017 DEC 13 A 11:04  
PHOENIX, ARIZONA

State AZ Zip 85345 being duly sworn, depose and say that I am a citizen of the United States, more than eighteen years of age, and that all of the facts set forth in this affidavit, subject to the provisions and penalties of 18 U.S.C. 1001 pertaining to the filing of false, fictitious, or fraudulent statements with the United States, are true and correct according to the best of my knowledge, information and belief.

4. Owner's name and address (If not shown in Items 1-3 above).

5. That I am personally acquainted with the mining claim(s). The work and improvements were made by and at the expense of the owner(s) of said claim(s). Said contiguous group of claims, listed on this document, are situated in the

(optional) Mining District; Yavapai County, Arizona.

Line No.	AMC NUMBER	CLAIM/SITE NAME	COUNTY RECORDER DATA (If available)	TWP	RNG	SEC
398 1	437916	Nuggethunting #1	2016-0018891 04/21/2016	9N	5W	12
398 2	437917	Nuggethunting #2	2016-0018892 04/21/2016	9N	5W	12
3						
4						
5						
6						

ENTERED  
DEC 13 2017  
BY: [Signature]

Form: MCF108  
Revised July 2014  
Page 1 of 2

RECEIVED  
 21 MAY 2018 STATE OFFICE  
 2017 DEC 13 A 11:04  
 PHOENIX, ARIZONA  
 BLM  
 Date  
 Stamp

7						
8						
9						
10						

6. That between the dates starting at 12 o'clock noon on September 1, 20 16 and ending at 12 o'clock noon on September 1, 20 17 at least \$ 200 dollars worth of work and improvements were done and performed upon said claim(s) or upon one or more of a contiguous group of claims for the benefit of all, wholly or partly outside of a contiguous group of claims for the benefit of all, not including the location work.

7. That the following persons were employed to perform the work and improvements described herein: Jim Pressley  
Glenn Mellott, Robert Allison, Dennis Broderick, Mike Tomlin.

8. That the work and improvements performed were: Road repair, soil and gravel sampling, debris removal

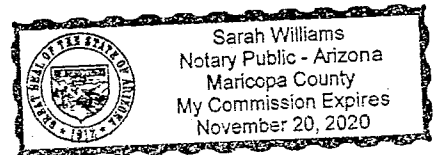
9. Dated: 12/12/17 Signature: [Signature]

SUBSCRIBED AND SWORN TO before me, a Notary Public, this 12<sup>th</sup> day of December 20 17

By: James A. Pressley

Notary Public Sarah Williams

My Commission Expires 11/20/2020



Bureau of Land Management  
 Arizona State Office  
[www.blm.gov/az](http://www.blm.gov/az)

No. of Claims: \_\_\_\_\_ x \$10 = \_\_\_\_\_  
 Check No.: CC Init. [Signature]  
 Receipt No.: 4041226  
 For BLM Use Only



**United States Department of the Interior**  
**Bureau of Land Management**  
 DIV OF LANDS, MINRLS & ENERGY  
 ONE N CENTRAL AVE  
 PHOENIX, AZ 85004 -4427  
 Phone: 602-417-9200

Receipt

No: 4041226

<b>Transaction #:</b> 4152454	
<b>Date of Transaction:</b> 12/13/2017	
<b>CUSTOMER:</b>	
	JAMES A PRESSLEY 8803 W SELDON LN PEORIA, AZ 85345 US

LINE #	QTY	DESCRIPTION	REMARKS	UNIT PRICE	TOTAL
1	1.00	LOCATABLE MINERALS / MINING CLAIMS- NOT NEW-UNADJUD, ONE AUTH NO. ONLY / MINING CLAIM MONEY RECEIVED CASES: AMC389633/\$90.00	2017 POL (9)	- n/a -	90.00
<b>TOTAL:</b>					<b>\$90.00</b>

PAYMENT INFORMATION			
NOTE: Items will appear on credit card statement as "Bureau of Land Mgmt CO".			
1	AMOUNT:	90.00	POSTMARKED: N/A
	TYPE:	CREDIT CARD	RECEIVED: 12/13/2017
	NAME:	PRESSLEY, JAMES A 8803 W SELDON LN PEORIA AZ 85345 US	
	CARD NO:	XXXXXXXXXXXX4008	AUTH CODE: 186891
	NAME ON CARD:	JAMES A PRESSLEY	
	EXPIRES:	04/2020	
	SIGNATURE:		

REMARKS

This receipt was generated by the automated BLM Collections and Billing System and is a paper representation of a portion of the official electronic record contained therein.

UNITED STATES  
DEPARTMENT OF THE INTERIOR  
BUREAU OF LAND MANAGEMENT  
**MAINTENANCE FEE WAIVER CERTIFICATION**

SEE INSTRUCTIONS ON PAGE 2

AMC 387055  
399772  
413461  
436647  
437916  
FORM APPROVED  
OMB NO. 1004-0114  
Expires: January 31, 2020

1. This small miner waiver is filed for the assessment year beginning on September 1, 2017 and ending on September 1, 2018.
2. The undersigned and all related parties owned ten or fewer mining claims, mill, or tunnel sites located and maintained on Federal lands in the United States of America on September 1, 2017.
3. The undersigned have performed the assessment work required by law for each mining claim listed prior to filing this waiver and understand that by filing this form, the undersigned must file an affidavit of assessment work with the Bureau of Land Management (BLM) by the December 30th following the filing of this waiver.
4. The undersigned understand that if the assessment work obligation has not yet come due under 30 U.S.C. 28 (for those claims in their first assessment year only), a notice of intent to hold reciting this condition must be recorded by the December 30th following the filing of this waiver.
5. The undersigned understand that mill and tunnel sites may also be listed on this waiver and be waived from payment of the maintenance fee, and that a notice of intent to hold for these sites is required to be filed with the BLM by the December 30th following the filing of this waiver.
6. The undersigned understand and acknowledge that pursuant to 43 U.S.C. 1212 and 18 U.S.C. 1001, the filing or recording of a false, fictitious, or fraudulent document with the BLM may result in a fine of up to \$250,000, a prison term not to exceed five years, or both.
7. The mining claims, mill or tunnel sites for which this waiver from payment of the maintenance fees is requested are:

CLAIM OR SITE NAME	BLM RECORDATION SERIAL NUMBER
1. BC GOLD #3	AMC 389633
2. BC GOLD #5	AMC 399772
3. BC GOLD #6	AMC 399773
4. CW'S PLACE	AMC 413461
5. INDIAN CREEK	AMC 413462
6. MISSING LINK	AMC 436647
7. NUGGETHUNTING #1	AMC 437916
8. NUGGETHUNTING #2	AMC 437917
9.	
10.	

The owner(s) (claimants) of the above mining claims and sites are:

JIM PRESSLEY

(Owner's Name - Please Print)

8803 W. SELDON LN.

(Owner's Mailing Address)

*Jim Pressley*  
(Owner's Signature)

PEORIA

(City)

AZ

(State)

85345

(Zip Code)

ROBERT ALLISON

(Owner's Name - Please Print)

15129 W ROY ROGERS ROAD

(Owner's Mailing Address)

*Robert Allison*  
~~SURPRISE~~  
(Owner's Signature)

SURPRISE

(City)

AZ

(State)

85387

(Zip Code)

DENNIS BRODERICK

(Owner's Name - Please Print)

13139 N 21ST AVENUE

(Owner's Mailing Address)

(Owner's Signature)

PHOENIX

(City)

AZ

(State)

85029

(Zip Code)

GLENN MELLOTT

(Owner's Name - Please Print)

PO BOX 1603

(Owner's Mailing Address)

(Owner's Signature)

SELIGMAN

(City)

AZ

(State)

86337

(Zip Code)

(Continued on page 2)

BY: *pm*

SEP 11 2017

RECEIVED  
BLM ARIZONA  
2017 AUG 23 10:44

UNITED STATES  
DEPARTMENT OF THE INTERIOR  
BUREAU OF LAND MANAGEMENT

MAINTENANCE FEE WAIVER CERTIFICATION

FORM APPROVED  
OMB NO. 1004-0114  
Expires: January 31, 2020

SEE INSTRUCTIONS ON PAGE 2

1. This small miner waiver is filed for the assessment year beginning on September 1, 2017 and ending on September 1, 2018.
2. The undersigned and all related parties owned ten or fewer mining claims, mill, or tunnel sites located and maintained on Federal lands in the United States of America on September 1, 2017.
3. The undersigned have performed the assessment work required by law for each mining claim listed prior to filing this waiver and understand that by filing this form, the undersigned must file an affidavit of assessment work with the Bureau of Land Management (BLM) by the December 30th following the filing of this waiver.
4. The undersigned understand that if the assessment work obligation has not yet come due under 30 U.S.C. 28 (for those claims in their first assessment year only), a notice of intent to hold reciting this condition must be recorded by the December 30th following the filing of this waiver.
5. The undersigned understand that mill and tunnel sites may also be listed on this waiver and be waived from payment of the maintenance fee, and that a notice of intent to hold for these sites is required to be filed with the BLM by the December 30th following the filing of this waiver.
6. The undersigned understand and acknowledge that pursuant to 43 U.S.C. 1212 and 18 U.S.C. 1001, the filing or recording of a false, fictitious, or fraudulent document with the BLM may result in a fine of up to \$250,000, a prison term not to exceed five years, or both.
7. The mining claims, mill or tunnel sites for which this waiver from payment of the maintenance fees is requested are:

CLAIM OR SITE NAME	BLM RECORDATION SERIAL NUMBER
1. BC GOLD #3	AMC 389633
2. BC GOLD #5	AMC 399772
3. BC GOLD #6	AMC 399773
4. CW'S PLACE	AMC 413461
5. INDIAN CREEK	AMC 413462
6. MISSING LINK	AMC 436647
7. NUGGETHUNTING #1	AMC 437916
8. NUGGETHUNTING #2	AMC 437917
9.	
10.	

The owner(s) (claimants) of the above mining claims and sites are:

JIM PRESSLEY

(Owner's Name - Please Print)

8803 W. SELDON LN.

(Owner's Mailing Address)

(Owner's Signature)

PEORIA

(City)

AZ

(State)

85345

(Zip Code)

ROBERT ALLISON

(Owner's Name - Please Print)

15129 W ROY ROGERS ROAD

(Owner's Mailing Address)

(Owner's Signature)

SURPIRSE

(City)

AZ

(State)

85387

(Zip Code)

DENNIS BRODERICK

(Owner's Name - Please Print)

13139 N 21ST AVENUE

(Owner's Mailing Address)

(Owner's Signature)

PHOENIX

(City)

AZ

(State)

85029

(Zip Code)

GLENN MELLOTT

(Owner's Name - Please Print)

PO BOX 1603

(Owner's Mailing Address)

(Owner's Signature)

SELIGMAN

(City)

AZ

(State)

86337

(Zip Code)

(Continued on page 2)

UNITED STATES  
DEPARTMENT OF THE INTERIOR  
BUREAU OF LAND MANAGEMENT  
**MAINTENANCE FEE WAIVER CERTIFICATION**

*[Handwritten Signature]*

FORM APPROVED  
OMB NO. 1004-0114  
Expires: January 31, 2020

SEE INSTRUCTIONS ON PAGE 2

1. This small miner waiver is filed for the assessment year beginning on September 1, 2017 and ending on September 1, 2018.
2. The undersigned and all related parties owned ten or fewer mining claims, mill, or tunnel sites located and maintained on Federal lands in the United States of America on September 1, 2017.
3. The undersigned have performed the assessment work required by law for each mining claim listed prior to filing this waiver and understand that by filing this form, the undersigned must file an affidavit of assessment work with the Bureau of Land Management (BLM) by the December 30th following the filing of this waiver.
4. The undersigned understand that if the assessment work obligation has not yet come due under 30 U.S.C. 28 (for those claims in their first assessment year only), a notice of intent to hold reciting this condition must be recorded by the December 30th following the filing of this waiver.
5. The undersigned understand that mill and tunnel sites may also be listed on this waiver and be waived from payment of the maintenance fee, and that a notice of intent to hold for these sites is required to be filed with the BLM by the December 30th following the filing of this waiver.
6. The undersigned understand and acknowledge that pursuant to 43 U.S.C. 1212 and 18 U.S.C. 1001, the filing or recording of a false, fictitious, or fraudulent document with the BLM may result in a fine of up to \$250,000, a prison term not to exceed five years, or both.
7. The mining claims, mill or tunnel sites for which this waiver from payment of the maintenance fees is requested are:

CLAIM OR SITE NAME	BLM RECORDATION SERIAL NUMBER
1. BC GOLD #3	✓ AMC 389633
2. BC GOLD #5	AMC 399772
3. BC GOLD #6	AMC 399773
4. CW'S PLACE	AMC 413461
5. INDIAN CREEK	AMC 413462
6. MISSING LINK	AMC 436647
7. NUGGETHUNTING #1	AMC 437916
8. NUGGETHUNTING #2	AMC 437917
9.	
10.	

The owner(s) (claimants) of the above mining claims and sites are:

JIM PRESSLEY

(Owner's Name - Please Print)

8803 W. SELDON LN.

(Owner's Mailing Address)

(Owner's Signature)

PEORIA

(City)

AZ

(State)

85345

(Zip Code)

ROBERT ALLISON

(Owner's Name - Please Print)

15129 W ROY ROGERS ROAD

(Owner's Mailing Address)

(Owner's Signature)

SURPIRSE

(City)

AZ

(State)

85387

(Zip Code)

DENNIS BRODERICK

(Owner's Name - Please Print)

13139 N 21ST AVENUE

(Owner's Mailing Address)

(Owner's Signature)

PHOENIX

(City)

AZ

(State)

85029

(Zip Code)

GLENN MELLOTT

(Owner's Name - Please Print)

PO BOX 1603

(Owner's Mailing Address)

(Owner's Signature)

SELIGMAN

(City)

AZ

(State)

86337

(Zip Code)

(Continued on page 2)

When Recorded Return Document to:

Jim Pressley

8803 W. Seldon Ln.

Peoria, AZ 85345

389633

399772

395867

413461

☐ Check here is this is a change of address.

Telephone: 602-882-8473

E-mail address: japdep@aol.com

# AFFIDAVIT OF PERFORMANCE OF ANNUAL WORK

1. State of Arizona, County of Yavapai ss:

2. I (Name) Jim Pressley

3. Reside at (Address) 8803 W. Seldon Ln.

City Peoria County Maricopa

BLM  
Date  
Stamp

RECEIVED  
BLM AZ STATE OFFICE  
2016 DEC 12 A 11:08  
PHOENIX, ARIZONA

State AZ Zip 85345 being duly sworn, depose and say that I am a citizen of the United States, more than eighteen years of age, and that all of the facts set forth in this affidavit, subject to the provisions and penalties of 18 U.S.C. 1001 pertaining to the filing of false, fictitious, or fraudulent statements with the United States, are true and correct according to the best of my knowledge, information and belief.

4. Owner's name and address (If not shown in Items 1-3 above).

5. That I am personally acquainted with the mining claim(s). The work and improvements were made by and at the expense of the owner(s) of said claim(s). Said contiguous group of claims, listed on this document, are situated in the


(optional) Mining District; Yavapai County, Arizona.

Line No.	AMC NUMBER	CLAIM/SITE NAME	COUNTY RECORDER DATA (If available)	TWP	RNG	SEC
1	389633	BC Gold #3	B4584 P355 03/28/2008	9N	2E	21
2	399773	BC Gold #6	B4730 P4 03/19/2010	9N	2E	21
3						
4						
5						
6						

Form: MCF108  
Revised July 2014  
Page 1 of 2

ENTERED  
DEC 13 2016  
BY Ran





7						
8						
9						
10						

6. That between the dates starting at 12 o'clock noon on September 1, 20 15 and ending at 12 o'clock noon on September 1, 20 16 at least \$ 200 dollars worth of work and improvements were done and performed upon said claim(s) or upon one or more of a contiguous group of claims for the benefit of all, wholly or partly outside of a contiguous group of claims for the benefit of all, not including the location work.

7. That the following persons were employed to perform the work and improvements described herein: Jim Pressley  
Glenn Mellott, Robert Allison, Dennis Broderick, Mike Tomlin.

8. That the work and improvements performed were: Road repair, soil and gravel sampling, debris removal

9. Dated: 12/11/16 Signature: [Signature]

SUBSCRIBED AND SWORN TO before me, a Notary Public, this 12 day of December 20 16

By: James Pressley

Notary Public Melissa Ann Clark

My Commission Expires May 31 2020



Bureau of Land Management  
Arizona State Office  
[www.blm.gov/az](http://www.blm.gov/az)

No. of Claims: 60 x \$10 = 600  
Check No.: 372025 Init. HMC  
Receipt No.: CC  
For BLM Use Only

When Recorded Return Document to:

Jim Pressley

8803 W. Seldon Ln.

Peoria, AZ 85345

☐ Check here is this is a change of address.

Telephone: 602-882-8473

E-mail address: japdep@aol.com

# AFFIDAVIT OF PERFORMANCE OF ANNUAL WORK

1. State of Arizona, County of Yavapai ss:

2. I (Name) Jim Pressley

3. Reside at (Address) 8803 W. Seldon Ln.

City Peoria County Maricopa

BLM  
Date  
Stamp

RECEIVED  
BLM AZ STATE OFFICE  
2016 DEC 12 A 11:08  
PHOENIX, ARIZONA

State AZ Zip 85345 being duly sworn, depose and say that I am a citizen of the United States, more than eighteen years of age, and that all of the facts set forth in this affidavit, subject to the provisions and penalties of 18 U.S.C. 1001 pertaining to the filing of false, fictitious, or fraudulent statements with the United States, are true and correct according to the best of my knowledge, information and belief.

4. Owner's name and address (If not shown in Items 1-3 above).

5. That I am personally acquainted with the mining claim(s). The work and improvements were made by and at the expense of the owner(s) of said claim(s). Said contiguous group of claims, listed on this document, are situated in the

(optional) Mining District; Yavapai County, Arizona.

Line No.	AMC NUMBER	CLAIM/SITE NAME	COUNTY RECORDER DATA (If available)	TWP	RNG	SEC
1	395867	BC Gold #4	B4647 P971 02/09/2009	9N	2E	16,17
2	399772	BC Gold #5	B4730 P3 03/19/2010	9N	2E	21
3						
4						
5						
6						

AFFIDAVIT OF PERFORMANCE OF ANNUAL WORK – page 2

RECEIVED BLM AZ STATE OFFICE 2016 DEC 12 A 11:08 PHOENIX, ARIZONA	BLM Date Stamp
--	----------------------

7						
8						
9						
10						

6. That between the dates starting at 12 o'clock noon on September 1, 20 15 and ending at 12 o'clock noon on September 1, 20 16 at least \$ 200 dollars worth of work and improvements were done and performed upon said claim(s) or upon one or more of a contiguous group of claims for the benefit of all, wholly or partly outside of a contiguous group of claims for the benefit of all, not including the location work.

7. That the following persons were employed to perform the work and improvements described herein: Jim Pressley  
Glenn Mellott, Robert Allison, Dennis Broderick, Mike Tomlin.

8. That the work and improvements performed were: Road repair, soil and gravel sampling, debris removal

9. Dated: 12/12/16 Signature: James Pressley

SUBSCRIBED AND SWORN TO before me, a Notary Public, this 12 day of December 20 16

By: James Pressley

Notary Public Melissa Ann Clark

My Commission Expires May 31 2020



Bureau of Land Management  
Arizona State Office  
[www.blm.gov/az](http://www.blm.gov/az)

No. of Claims: \_\_\_\_\_ x \$10 = \_\_\_\_\_  
Check No.: \_\_\_\_\_ Init. \_\_\_\_\_  
Receipt No.: \_\_\_\_\_  
For BLM Use Only

Form: MCF108  
Revised July 2014  
Page 2 of 2

When Recorded Return Document to:

Jim Pressley

8803 W. Seldon Ln.

Peoria, AZ 85345

☐ Check here is this is a change of address.

Telephone: 602-882-8473

E-mail address: japdep@aol.com

# AFFIDAVIT OF PERFORMANCE OF ANNUAL WORK

1. State of Arizona, County of Yavapai ss:

2. I (Name) Jim Pressley

3. Reside at (Address) 8803 W. Seldon Ln.

City Peoria County Maricopa

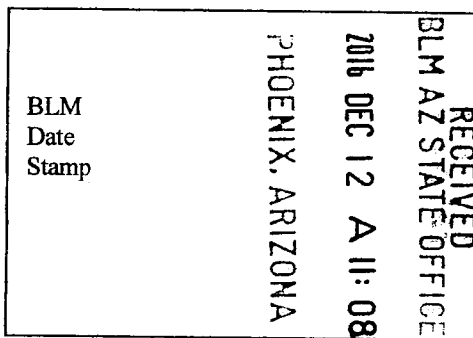
State AZ Zip 85345 being duly sworn, depose and say that I am a citizen of the United States, more than eighteen years of age, and that all of the facts set forth in this affidavit, subject to the provisions and penalties of 18 U.S.C. 1001 pertaining to the filing of false, fictitious, or fraudulent statements with the United States, are true and correct according to the best of my knowledge, information and belief.


4. Owner's name and address (If not shown in Items 1-3 above).

5. That I am personally acquainted with the mining claim(s). The work and improvements were made by and at the expense of the owner(s) of said claim(s). Said contiguous group of claims, listed on this document, are situated in the

(optional) Mining District; Yavapai County, Arizona.

Line No.	AMC NUMBER	CLAIM/SITE NAME	COUNTY RECORDER DATA (If available)	TWP	RNG	SEC
1	413461	CW'S Place	B4860 P952 02/09/2012	10N	5W	25
2						
3						
4						
5						
6						





7						
8						
9						
10						

6. That between the dates starting at 12 o'clock noon on September 1, 20 15 and ending at 12 o'clock noon on September 1, 20 16 at least \$ 200 dollars worth of work and improvements were done and performed upon said claim(s) or upon one or more of a contiguous group of claims for the benefit of all, wholly or partly outside of a contiguous group of claims for the benefit of all, not including the location work.

7. That the following persons were employed to perform the work and improvements described herein: Jim Pressley Glenn Mellott, Robert Allison, Dennis Broderick, Doug Teutch, George Frangos, Mike Tomlin.

8. That the work and improvements performed were: Road repair, soil and gravel sampling, debris removal

9. Dated: 12/12/16 Signature: [Signature]

SUBSCRIBED AND SWORN TO before me, a Notary Public, this 12 day of December 20 16

By: James Pressley

Notary Public Melissa Ann Clark

My Commission Expires May 31 2020



Bureau of Land Management  
Arizona State Office  
[www.blm.gov/az](http://www.blm.gov/az)

No. of Claims: \_\_\_\_\_ x \$10 = \_\_\_\_\_

Check No.: \_\_\_\_\_ Init. \_\_\_\_\_

Receipt No.: \_\_\_\_\_

For BLM Use Only



When Recorded Return Document to:

Jim Pressley

8803 W. Seldon Ln.

Peoria, AZ 85345

☐ Check here is this is a change of address.

Telephone: 602-882-8473

E-mail address: japdep@aol.com

### AFFIDAVIT OF PERFORMANCE OF ANNUAL WORK

1. State of Arizona, County of Yavapai ss:

2. I (Name) Jim Pressley

3. Reside at (Address) 8803 W. Seldon Ln.

City Peoria County Maricopa

BLM  
Date  
Stamp

RECEIVED  
BLM AZ STATE OFFICE  
2016 DEC 12 A 11:08  
PHOENIX, ARIZONA

State AZ Zip 85345 being duly sworn, depose and say that I am a citizen of the United States, more than eighteen years of age, and that all of the facts set forth in this affidavit, subject to the provisions and penalties of 18 U.S.C. 1001 pertaining to the filing of false, fictitious, or fraudulent statements with the United States, are true and correct according to the best of my knowledge, information and belief.

4. Owner's name and address (If not shown in Items 1-3 above).

5. That I am personally acquainted with the mining claim(s). The work and improvements were made by and at the expense of the owner(s) of said claim(s). Said contiguous group of claims, listed on this document, are situated in the

(optional) Mining District; Yavapai County, Arizona.

Line No.	AMC NUMBER	CLAIM/SITE NAME	COUNTY RECORDER DATA (If available)	TWP	RNG	SEC
1	413462	Indian Creek	B4860 P952 02/09/2012	10N	5W	25
2						
3						
4						
5						
6						

AFFIDAVIT OF PERFORMANCE OF ANNUAL WORK – page 2

RECEIVED BLM AZ STATE OFFICE 2016 DEC 12 A 11:08 PHOENIX, ARIZONA	BLM Date Stamp
--	----------------------

7						
8						
9						
10						

6. That between the dates starting at 12 o'clock noon on September 1, 20 15 and ending at 12 o'clock noon on September 1, 20 16 at least \$ 200 dollars worth of work and improvements were done and performed upon said claim(s) or upon one or more of a contiguous group of claims for the benefit of all, wholly or partly outside of a contiguous group of claims for the benefit of all, not including the location work.

7. That the following persons were employed to perform the work and improvements described herein: Jim Pressley Glenn Mellott, Robert Allison, Dennis Broderick, Doug Teutch, George Frangos, Mike Tomlin.

8. That the work and improvements performed were: Road repair, soil and gravel sampling, debris removal

9. Dated: 12/4/16 Signature: [Signature]

SUBSCRIBED AND SWORN TO before me, a Notary Public, this 12 day of December 20 16

By: James Pressley

Notary Public Melissa Ann Clark

My Commission Expires May 31 2020



Bureau of Land Management  
Arizona State Office  
[www.blm.gov/az](http://www.blm.gov/az)

No. of Claims: \_\_\_\_\_ x \$10 = \_\_\_\_\_  
Check No.: \_\_\_\_\_ Init. \_\_\_\_\_  
Receipt No.: \_\_\_\_\_  
For BLM Use Only

Form: MCF108  
Revised July 2014  
Page 2 of 2

**United States Department of the Interior**  
**Bureau of Land Management**  
 DIV OF LANDS, MINRLS & ENERGY  
 ONE N CENTRAL AVE  
 PHOENIX, AZ 85004 -4427  
 Phone: 602-417-9200

Receipt

No: 3720251

<b>Transaction #:</b> 3825337	
<b>Date of Transaction:</b> 12/12/2016	
<b>CUSTOMER:</b>	
JAMES A PRESSLEY 8803 W SELDON LN PEORIA, AZ 85345 US	

LINE #	QTY	DESCRIPTION	REMARKS	UNIT PRICE	TOTAL
1	1.00	LOCATABLE MINERALS / MINING CLAIMS- NOT NEW-UNADJUD, ONE AUTH NO. ONLY / MINING CLAIM MONEY RECEIVED <b>CASES: AMC389633/\$60.00</b>	POL 2016/4	- n/a -	60.00
<b>TOTAL:</b>					<b>\$60.00</b>

PAYMENT INFORMATION			
NOTE: Items will appear on credit card statement as "Bureau of Land Mgmt CO".			
1	AMOUNT:	60.00	POSTMARKED: N/A
	TYPE:	CREDIT CARD	RECEIVED: 12/12/2016
	NAME:	PRESSLEY, JAMES A 8803 W SELDON LN PEORIA AZ 85345 US	
	CARD NO:	XXXXXXXXXXXX4008	AUTH CODE: 126924
	NAME ON CARD:	JAMES A PRESSLEY	
	EXPIRES:	04/2020	
	SIGNATURE:		

REMARKS

This receipt was generated by the automated BLM Collections and Billing System and is a paper representation of a portion of the official electronic record contained therein.

UNITED STATES  
DEPARTMENT OF THE INTERIOR  
BUREAU OF LAND MANAGEMENT

318

MAINTENANCE FEE WAIVER CERTIFICATION

SEE INSTRUCTIONS ON PAGE 2

389433 436647  
399772 437915  
413461

FORM APPROVED  
OMB NO. 1004-0114  
Expires: October 31, 2016

1. This small miner waiver is filed for the assessment year beginning on September 1, 2016 and ending on September 1, 2017.
2. The undersigned and all related parties owned ten or fewer mining claims, mill, or tunnel sites located and maintained on Federal lands in the United States of America on September 1, 2016.
3. The undersigned have performed the assessment work required by law for each mining claim listed prior to filing this waiver and understand that by filing this form, the undersigned must file an affidavit of assessment work with the Bureau of Land Management (BLM) by the December 30th following the filing of this waiver.
4. The undersigned understand that if the assessment work obligation has not yet come due under 30 U.S.C. 28 (for those claims in their first assessment year only), a notice of intent to hold reciting this condition must be recorded by the December 30th following the filing of this waiver.
5. The undersigned understand that mill and tunnel sites may also be listed on this waiver and be waived from payment of the maintenance fee, and that a notice of intent to hold for these sites is required to be filed with the BLM by the December 30th following the filing of this waiver.
6. The undersigned understand and acknowledge that pursuant to 43 U.S.C. 1212 and 18 U.S.C. 1001, the filing or recording of a false, fictitious, or fraudulent document with the BLM may result in a fine of up to \$250,000, a prison term not to exceed five years, or both.
7. The mining claims, mill or tunnel sites for which this waiver from payment of the maintenance fees is requested are:

CLAIM OR SITE NAME	BLM RECORDATION SERIAL NUMBER
1. BC GOLD #3	AMC 389633 ✓
2. BC GOLD #5	AMC 399772
3. BC GOLD #6	AMC 399773
4. CW'S PLACE	AMC 413461
5. INDIAN CREEK	AMC 413462
6. MISSING LINK	AMC 436647
7. NUGGETHUNTING #1	AMC 437916
8. NUGGETHUNTING #2	AMC 437917
9.	
10.	

The owner(s) (claimants) of the above mining claims and sites are:

JIM PRESSLEY

(Owner's Name - Please Print)

8803 W. SELDON LN. ✓

(Owner's Mailing Address)

*Jim Pressley*

(Owner's Signature)

PEORIA

(City)

AZ

(State)

85345

(Zip Code)

ROBERT ALLISON

(Owner's Name - Please Print)

15129 W. ROY ROGERS ROAD ✓

(Owner's Mailing Address)

*Robert Allison*

(Owner's Signature)

SURPRISE

(City)

AZ

(State)

85387

(Zip Code)

DENNIS BRODERICK

(Owner's Name - Please Print)

13139 N 21ST AVENUE ✓

(Owner's Mailing Address)

*Dennis Broderick*

(Owner's Signature)

PHOENIX

(City)

AZ

(State)

85029

(Zip Code)

GLENN MELLOTT

(Owner's Name - Please Print)

PO. BOX 1503 ✓

(Owner's Mailing Address)

*Glenn Meltott*

(Owner's Signature)

BLACK CANYON CITY

(City)

AZ

(State)

85324

(Zip Code)

(Continued on page 2)

ENTERED SEP 07 2016



When Recorded Return Document to:

Jim Pressley

8803 W. Seodon Ln.

Peoria, AZ. 85345

413461

395867

399772

389633

☐ Check here is this is a change of address.

Telephone: 602-882-8473

E-mail address: japdep@aol.com

# AFFIDAVIT OF PERFORMANCE OF ANNUAL WORK

1. State of Arizona, County of Yavapai ss:

2. I (Name) Jim Pressley

3. Reside at (Address) 8803 W. Seldon Ln.

City Peoria County Maricopa

State AZ Zip 85345 being duly sworn, depose and say that I am a citizen of the United States, more than eighteen years of age, and that all of the facts set forth in this affidavit, subject to the provisions and penalties of 18 U.S.C. 1001 pertaining to the filing of false, fictitious, or fraudulent statements with the United States, are true and correct according to the best of my knowledge, information and belief.

4. Owner's name and address (If not shown in Items 1-3 above).

5. That I am personally acquainted with the mining claim(s). The work and improvements were made by and at the expense of the owner(s) of said claim(s). Said contiguous group of claims, listed on this document, are situated in the

(optional) Mining District; Yavapai County, Arizona.

Line No.	AMC NUMBER	CLAIM/SITE NAME	COUNTY RECORDER DATA (If available)	TWP	RNG	SEC
1	413461	CW's Place	B4860 P952 02/09/2012	10N	5W	25
2						
3						
4						
5						
6						

ENTERED  
DEC 17 2015  
BY: Ram

Form: MCF108  
Revised July 2014  
Page 1 of 2

BLM  
Date  
Stamp

PHOENIX, AZ

2015 DEC 16 A 11:33

RECEIVED  
B.L.M. AZ STATE OFFICE



RECEIVED	BLM AZ STATE OFFICE
2015 DEC 16 A 11:33	PHOENIX, AZ
BLM Date Stamp	

7						
8						
9						
10						

6. That between the dates starting at 12 o'clock noon on September 1, 20 14 and ending at 12 o'clock noon on September 1, 20 15 at least \$ 200 dollars worth of work and improvements were done and performed upon said claim(s) or upon one or more of a contiguous group of claims for the benefit of all, wholly or partly outside of a contiguous group of claims for the benefit of all, not including the location work.

7. That the following persons were employed to perform the work and improvements described herein: Jim Pressley, Glenn Mellott, Rob Allison, Dennis Broderick, Paul Forton, Mike Tomlin

8. That the work and improvements performed were: Road repair, soil and gravel sampling, debris removal


9. Dated: 12/15/15 Signature: [Signature]

SUBSCRIBED AND SWORN TO before me, a Notary Public, this 15 day of December 20 15

By: James A. Pressley

Notary Public [Signature]

My Commission Expires 7/6/2018



Bureau of Land Management  
Arizona State Office  
[www.blm.gov/az](http://www.blm.gov/az)

No. of Claims:	<u>6</u>	x \$10 =	<u>60</u>
Check No.:	<u>CC</u>	Init.	<u>[Signature]</u>
Receipt No.:	<u>3455407</u>		
For BLM Use Only			

When Recorded Return Document

Jim Pressley

8803 W. Seodon Ln.

Peoria, AZ. 85345

☐ Check here is this is a change of address.

Telephone: 602-882-8473

E-mail address: japdep@aol.com

# AFFIDAVIT OF PERFORMANCE OF ANNUAL WORK

1. State of Arizona, County of Yavapai ss:

2. I (Name) Jim Pressley

3. Reside at (Address) 8803 W. Seldon Ln.

City Peoria County Maricopa

State AZ Zip 85345 being duly sworn, depose and say that I am a citizen of the United States, more than eighteen years of age, and that all of the facts set forth in this affidavit, subject to the provisions and penalties of 18 U.S.C. 1001 pertaining to the filing of false, fictitious, or fraudulent statements with the United States, are true and correct according to the best of my knowledge, information and belief.

4. Owner's name and address (If not shown in Items 1-3 above).

5. That I am personally acquainted with the mining claim(s). The work and improvements were made by and at the expense of the owner(s) of said claim(s). Said contiguous group of claims, listed on this document, are situated in the

(optional) Mining District; Yavapai County, Arizona.

Line No.	AMC NUMBER	CLAIM/SITE NAME	COUNTY RECORDER DATA (If available)	TWP	RNG	SEC
1	413462	Indian Creek	B4860 P952 02/09/2012	10N	5W	25
2						
3						
4						
5						
6						

BLM  
Date  
Stamp

PHOENIX, AZ

2015 DEC 16 A 11:33

RECEIVED  
BLM, AZ STATE OFFICE

RECEIVED  
BLM AZ STATE OFFICE  
2015 DEC 16 A 11:33  
PHOENIX, AZ  
BLM  
Date  
Stamp

7						
8						
9						
10						

6. That between the dates starting at 12 o'clock noon on September 1, 20 14 and ending at 12 o'clock noon on September 1, 20 15 at least \$ 200 dollars worth of work and improvements were done and performed upon said claim(s) or upon one or more of a contiguous group of claims for the benefit of all, wholly or partly outside of a contiguous group of claims for the benefit of all, not including the location work.

7. That the following persons were employed to perform the work and improvements described herein: Jim Pressley, Glenn Mellott, Rob Allison, Dennis Broderick, Paul Forton, Mike Tomlin

8. That the work and improvements performed were: Road repair, soil and gravel sampling, debris removal


9. Dated: 12/15/15 Signature: [Signature]

SUBSCRIBED AND SWORN TO before me, a Notary Public, this 15 day of December 20 15

By: James A. Pressley

Notary Public [Signature]

My Commission Expires 7/6/2018



Bureau of Land Management  
Arizona State Office  
[www.blm.gov/az](http://www.blm.gov/az)

No. of Claims: \_\_\_\_\_ x \$10 = \_\_\_\_\_  
Check No.: \_\_\_\_\_ Init. \_\_\_\_\_  
Receipt No.: \_\_\_\_\_  
For BLM Use Only

When Recorded Return Document III.

Jim Pressley

8803 W. Seodon Ln.

Peoria, AZ. 85345

☐ Check here is this is a change of address.

Telephone: 602-882-8473

E-mail address: japdep@aol.com

# AFFIDAVIT OF PERFORMANCE OF ANNUAL WORK

1. State of Arizona, County of Yavapai ss:

2. I (Name) Jim Pressley

3. Reside at (Address) 8803 W. Seldon Ln.

City Peoria County Maricopa


State AZ Zip 85345 being duly sworn, depose and say that I am a citizen of the United States, more than eighteen years of age, and that all of the facts set forth in this affidavit, subject to the provisions and penalties of 18 U.S.C. 1001 pertaining to the filing of false, fictitious, or fraudulent statements with the United States, are true and correct according to the best of my knowledge, information and belief.

4. Owner's name and address (If not shown in Items 1-3 above), \_\_\_\_\_

5. That I am personally acquainted with the mining claim(s). The work and improvements were made by and at the expense of the owner(s) of said claim(s). Said contiguous group of claims, listed on this document, are situated in the

\_\_\_\_\_ (optional) Mining District; Yavapai County, Arizona.

Line No.	AMC NUMBER	CLAIM/SITE NAME	COUNTY RECORDER DATA (If available)	TWP	RNG	SEC
1	395867	BC Gold #4	B4647 P971 02/09/2009	9N	2E	16,17
2	399772	BC Gold #5	B4730 P3 03/19/2010	9N	2E	21
3						
4						
5						
6						



RECEIVED BLM, AZ STATE OFFICE 2015 DEC 16 A 11:33 PHOENIX, AZ BLM Date Stamp
--

7						
8						
9						
10						

6. That between the dates starting at 12 o'clock noon on September 1, 20 14 and ending at 12 o'clock noon on September 1, 20 15 at least \$ 200 dollars worth of work and improvements were done and performed upon said claim(s) or upon one or more of a contiguous group of claims for the benefit of all, wholly or partly outside of a contiguous group of claims for the benefit of all, not including the location work.

7. That the following persons were employed to perform the work and improvements described herein: Jim Pressley, Glenn Mellott, Rob Allison, Dennis Broderick, Mike Tomlin

8. That the work and improvements performed were: Road repair, soil and gravel sampling, debris removal


9. Dated: 12/15/15 Signature: [Signature]

**SUBSCRIBED AND SWORN TO** before me, a Notary Public, this 15 day of December 20 15

By: James A. Pressley

Notary Public [Signature]

My Commission Expires 7/6/18



**Bureau of Land Management**  
**Arizona State Office**  
[www.blm.gov/az](http://www.blm.gov/az)

No. of Claims: _____ x \$10 = _____ Check No.: _____ Init. _____ Receipt No.: _____ <b>For BLM Use Only</b>
--



When Recorded Return Document U.

Jim Pressley

8803 W. Seodon Ln.

Peoria, AZ. 85345

☐ Check here is this is a change of address.

Telephone: 602-882-8473

E-mail address: japdep@aol.com

# **AFFIDAVIT OF PERFORMANCE OF ANNUAL WORK**

1. State of Arizona, County of Yavapai ss:

2. I (Name) Jim Pressley

3. Reside at (Address) 8803 W. Seldon Ln.

City Peoria County Maricopa

State AZ Zip 85345 being duly sworn, depose and say that I am a citizen of the United States, more than eighteen years of age, and that all of the facts set forth in this affidavit, subject to the provisions and penalties of 18 U.S.C. 1001 pertaining to the filing of false, fictitious, or fraudulent statements with the United States, are true and correct according to the best of my knowledge, information and belief.

4. Owner's name and address (If not shown in Items 1-3 above). \_\_\_\_\_

5. That I am personally acquainted with the mining claim(s). The work and improvements were made by and at the expense of the owner(s) of said claim(s). Said contiguous group of claims, listed on this document, are situated in the

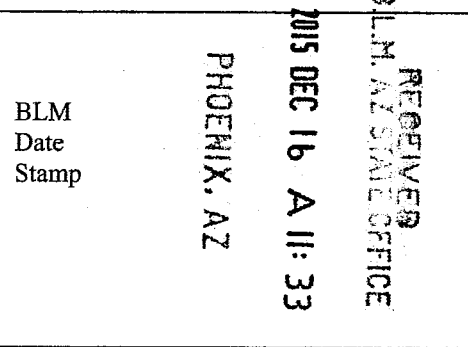
\_\_\_\_\_ (optional) Mining District; Yavapai County, Arizona.

Line No.	AMC NUMBER	CLAIM/SITE NAME	COUNTY RECORDER DATA (If available)	TWP	RNG	SEC
1	389633	BC Gold #3	B4584 P355 03/28/2008	9N	2E	21
2	399773	BC Gold #6	B4730 P4 03/19/2010	9N	2E	21
3						
4						
5						
6						

Form: MCF108

Revised July 2014

Page 1 of 2



RECEIVED  
B.L.M. AZ STATE OFFICE  
2015 DEC 16 A 11:33  
PHOENIX, AZ  
BLM  
Date  
Stamp

7						
8						
9						
10						

6. That between the dates starting at 12 o'clock noon on September 1, 20 14 and ending at 12 o'clock noon on September 1, 20 15 at least \$ 200 dollars worth of work and improvements were done and performed upon said claim(s) or upon one or more of a contiguous group of claims for the benefit of all, wholly or partly outside of a contiguous group of claims for the benefit of all, not including the location work.

7. That the following persons were employed to perform the work and improvements described herein: Jim Pressley, Glenn Mellott, Rob Allison, Dennis Broderick, Mike Tomlin

8. That the work and improvements performed were: Road repair, soil and gravel sampling, debris removal

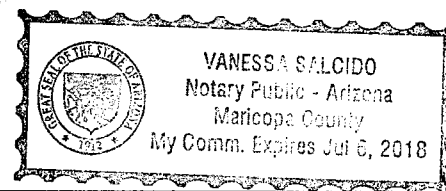
9. Dated: 12/15/15 Signature: [Signature]

SUBSCRIBED AND SWORN TO before me, a Notary Public, this 15 day of December 15

By: James A Pressley

Notary Public [Signature]

My Commission Expires 7/6/18



Bureau of Land Management  
Arizona State Office  
[www.blm.gov/az](http://www.blm.gov/az)

No. of Claims: \_\_\_\_\_ x \$10 = \_\_\_\_\_  
Check No.: \_\_\_\_\_ Init. \_\_\_\_\_  
Receipt No.: \_\_\_\_\_  
For BLM Use Only

**United States Department of the Interior**  
**Bureau of Land Management**  
 LANDS/RECREATION & PLANNING  
 ONE N CENTRAL AVE  
 PHOENIX, AZ 85004 -2203  
 Phone: 602-417-9200

Receipt

No: 3455407

<b>Transaction #:</b> 3555010	
<b>Date of Transaction:</b> 12/16/2015	
<b>CUSTOMER:</b>	
	JAMES A PRESSLEY 8803 W SELDON LN PEORIA, AZ 85345 US

LINE #	QTY	DESCRIPTION	REMARKS	UNIT PRICE	TOTAL
1	1.00	LOCATABLE MINERALS / MINING CLAIMS- NOT NEW-UNADJUD, ONE AUTH NO. ONLY / MINING CLAIM MONEY RECEIVED <b>CASES:</b> AMC413461/\$60.00	POL 2015/6	- n/a -	60.00
<b>TOTAL:</b>					<b>\$60.00</b>

PAYMENT INFORMATION			
NOTE: Items will appear on credit card statement as "Bureau of Land Mgmt CO".			
1	AMOUNT:	60.00	POSTMARKED: N/A
	TYPE:	CREDIT CARD	RECEIVED: 12/16/2015
	NAME:	PRESSLEY, JAMES A 8803 W SELDON LN PEORIA AZ 85345 US	
	CARD NO:	XXXXXXXXXXXX4008	AUTH CODE: 188633
	NAME ON CARD:	JAMES A PRESSLEY	
	EXPIRES:	04/2020	
	SIGNATURE:		

REMARKS

This receipt was generated by the automated BLM Collections and Billing System and is a paper representation of a portion of the official electronic record contained therein.

UNITED STATES  
DEPARTMENT OF THE INTERIOR  
BUREAU OF LAND MANAGEMENT

MAINTENANCE FEE WAIVER CERTIFICATION

SEE INSTRUCTIONS ON PAGE 2

FORM APPROVED 413461  
OMB NO. 1004-0114  
Expires: October 31, 2016

1. This small miner waiver is filed for the assessment year beginning on September 1, 2015 and ending on September 1, 2016.
2. The undersigned and all related parties owned ten or fewer mining claims, mill, or tunnel sites located and maintained on Federal lands in the United States of America on September 1, 2015.
3. The undersigned have performed the assessment work required by law for each mining claim listed prior to filing this waiver and understand that by filing this form, the undersigned must file an affidavit of assessment work with the Bureau of Land Management (BLM) by the December 30th following the filing of this waiver.
4. The undersigned understand that if the assessment work obligation has not yet come due under 30 U.S.C. 28 (for those claims in their first assessment year only), a notice of intent to hold reciting this condition must be recorded by the December 30th following the filing of this waiver.
5. The undersigned understand that mill and tunnel sites may also be listed on this waiver and be waived from payment of the maintenance fee, and that a notice of intent to hold for these sites is required to be filed with the BLM by the December 30th following the filing of this waiver.
6. The undersigned understand and acknowledge that pursuant to 43 U.S.C. 1212 and 18 U.S.C. 1001, the filing or recording of a false, fictitious, or fraudulent document with the BLM may result in a fine of up to \$250,000, a prison term not to exceed five years, or both.
7. The mining claims, mill or tunnel sites for which this waiver from payment of the maintenance fees is requested are:

CLAIM OR SITE NAME	BLM RECORDATION SERIAL NUMBER
1. BC GOLD #3	AMC 389633
2. BC GOLD #5	AMC 399772
3. BC GOLD #6	AMC 399773
4. CW'S PLACE	AMC 413461
5. INDIAN CREEK	AMC 413462
6.	
7.	
8.	
9.	
10.	

The owner(s) (claimants) of the above mining claims and tunnel sites are:

ENTERED SEP 08 2015

JIM PRESSLEY

(Owner's Name - Please Print)

8803 W. SELDON LN.

(Owner's Mailing Address)

PEORIA

(City)

AZ

(State)

85345

(Zip Code)

ROBERT ALLISON

(Owner's Name - Please Print)

15129 W. ROY ROGERS ROAD

(Owner's Mailing Address)

SURPRISE

(City)

AZ

(State)

85387

(Zip Code)

DENNIS BRODERICK

(Owner's Name - Please Print)

13139 N. 21ST AVENUE

(Owner's Mailing Address)

PHOENIX

(City)

AZ

(State)

85029

(Zip Code)

GLENN MELLOTT

(Owner's Name - Please Print)

PO BOX 1503

(Owner's Mailing Address)

BLACK CANYON CITY

(City)

AZ

(State)

85324

(Zip Code)

RECEIVED  
LM AZ STATE OFFICE

2015 AUG 19 A 10:45

PHOENIX, ARIZONA



UNITED STATES DEPARTMENT OF THE INTERIOR  
BUREAU OF LAND MANAGEMENT

MC NATIONWIDE CLAIMANT LISTING  
September 09, 2015

W/R  
# 317

Cust	AZ	National Total
	CLAIMANT	
ALLISON ROBERT 15129 W ROY ROGERS RD SURPRISE, AZ 85387-6758	6	6
BRODERICK DENNIS 13139 N 21ST AVE PHOENIX, AZ 85029-1608	6	6
MELLOTT GLENN PO BOX 1503 BLACK CANYON CITY, AZ 85324-1503	6	6
PRESSLEY JIM 8803 W SELDON LN PEORIA, AZ 85345-2518	6	6

PB Dood

UNITED STATES  
DEPARTMENT OF THE INTERIOR  
BUREAU OF LAND MANAGEMENT

1318

MAINTENANCE FEE WAIVER CERTIFICATION

AMC 395867

FORM APPROVED  
OMB NO. 1004-0114  
Expires: October 31, 2016

SEE INSTRUCTIONS ON PAGE 2

1. This small miner waiver is filed for the assessment year beginning on September 1, 2015 and ending on September 1, 2016.
2. The undersigned and all related parties owned ten or fewer mining claims, mill, or tunnel sites located and maintained on Federal lands in the United States of America on September 1, 2015.
3. The undersigned have performed the assessment work required by law for each mining claim listed prior to filing this waiver and understand that by filing this form, the undersigned must file an affidavit of assessment work with the Bureau of Land Management (BLM) by the December 30th following the filing of this waiver.
4. The undersigned understand that if the assessment work obligation has not yet come due under 30 U.S.C. 28 (for those claims in their first assessment year only), a notice of intent to hold reciting this condition must be recorded by the December 30th following the filing of this waiver.
5. The undersigned understand that mill and tunnel sites may also be listed on this waiver and be waived from payment of the maintenance fee, and that a notice of intent to hold for these sites is required to be filed with the BLM by the December 30th following the filing of this waiver.
6. The undersigned understand and acknowledge that pursuant to 43 U.S.C. 1212 and 18 U.S.C. 1001, the filing or recording of a false, fictitious, or fraudulent document with the BLM may result in a fine of up to \$250,000, a prison term not to exceed five years, or both.
7. The mining claims, mill or tunnel sites for which this waiver from payment of the maintenance fees is requested are:

CLAIM OR SITE NAME	BLM RECORDATION SERIAL NUMBER
1. BC GOLD #4	AMC 395867
2.	
3.	
4.	
5.	
6.	
7.	
8.	
9.	
10.	

RECEIVED  
BLM AZ STATE OFFICE  
2015 AUG 19 A 10:45  
PHOENIX, ARIZONA

The owner(s) (claimants) of the above mining claims and sites are:

ENTERED SEP 08 2015

JIM PRESSLEY

(Owner's Name - Please Print)

8803 W. SELDON LN.

(Owner's Mailing Address)

PEORIA

(City)

AZ

(State)

85345

(Zip Code)

ROBERT ALLISON

(Owner's Name - Please Print)

15129 W. ROY ROGERS ROAD

(Owner's Mailing Address)

SURPRISE

(City)

AZ

(State)

85387

(Zip Code)

DENNIS BRODERICK

(Owner's Name - Please Print)

13139 N. 21ST AVENUE

(Owner's Mailing Address)

PHOENIX

(City)

AZ

(State)

85029

(Zip Code)

GLENN MELLOTT

(Owner's Name - Please Print)

PO BOX 1503

(Owner's Mailing Address)

BLACK CANYON CITY

(City)

AZ

(State)

85324

(Zip Code)

RECEIVED  
CLM AZ STATE OFFICE

2015 AUG 19 A 10:45

PHOENIX, ARIZONA

DEANNA PRESSLEY

(Owner's Name - Please Print)

8803 W. SELDON LN.

(Owner's Mailing Address)

DAWN ALLISON

(Owner's Name - Please Print)

15129 W. ROY ROGERS ROAD

(Owner's Mailing Address)

TRUDY BRODERICK

(Owner's Name - Please Print)

13139 n. 21ST AVENUE

(Owner's Mailing Address)

JOSHUA MELLOTT

(Owner's Name - Please Print)

PO BOX 1503

(Owner's Mailing Address)

*[Signature]*

(Owner's Signature)

PEORIA

(City)

AZ

(State)

85345

(Zip Code)

*[Signature]*

(Owner's Signature)

SURPRISE

(City)

AZ

(State)

85387

(Zip Code)

*[Signature]*

(Owner's Signature)

PHOENIX

(City)

AZ

(State)

85029

(Zip Code)

*[Signature]*

(Owner's Signature)

BLACK CANYON CITY

(City)

AZ

(State)

85324

(Zip Code)

18 U.S.C. 1001 and 43 U.S.C. 1212 make it a crime for any person knowingly and willfully to make to any department or agency of the United States any false, fictitious or fraudulent statements or representations as to any matter within its jurisdiction.

#### INSTRUCTIONS

1. This certification is made under the provisions of 43 U.S.C. § 1744 and 30 U.S.C. § 28-28k and the regulations thereunder (43 CFR Part 3830).
2. The claimant(s) must fill in the dates in paragraph 1 for the beginning and ending of the assessment year for which this waiver is sought.
3. The claimant(s) must fill in the date in paragraph 2 for the beginning of the assessment year for which this waiver is sought.
4. All claim and site names and BLM serial numbers must be listed for the mining claims, mill sites, and tunnel sites for which the waiver is sought.
5. All owners of the mining claims, mill sites, and tunnel sites and their addresses must be given.
6. This waiver form must be signed by all the claimants or their designated agent, in original form. If an agent is designated, a notarized designation of agent, signed by all of the claimants with proper address given, must be submitted with this waiver.
7. This form must be filed no later than September 1st for the upcoming assessment year in the BLM State Office where the mining claims or sites are recorded, or the waiver cannot be granted by the BLM. (Example: To obtain a waiver for the assessment year 2012, which begins on September 1, 2011, you must qualify for and file for a waiver no later than September 1, 2011, in the proper BLM State Office.)
8. For all mining claims which require assessment work, you must record an affidavit of labor on or before the December 30th immediately following the filing of this waiver. For all other mining claims or sites waived, you must record a notice of intent to hold on or before the December 30th immediately following the filing of this waiver.
9. Mill and tunnel sites may also be listed on this waiver and be waived from payment of the maintenance fee. A notice of intent to hold for these sites is required to be filed by the December 30th following the filing of this waiver.

PHOENIX, ARIZONA

2015 AUG 19 10:45

RECEIVED  
BLM AZ STATE OFFICE

FOR OFFICIAL USE ONLY

UNITED STATES DEPARTMENT OF THE INTERIOR  
BUREAU OF LAND MANAGEMENT

MC NATIONWIDE CLAIMANT LISTING  
September 09, 2015

WVR  
318

Cust	AZ	National
	CLAIMANT	Total
ALLISON DAWN 15129 W ROY ROGERS RD SURPRISE, AZ 85387-6758	1	1
ALLISON ROBERT 15129 W ROY ROGERS RD SURPRISE, AZ 85387-6758	6	6
BRODERICK DENNIS 13139 N 21ST AVE PHOENIX, AZ 85029-1608	6	6
BRODERICK TRUDY 13139 N 21ST AVE PHOENIX, AZ 85029-1608	1	1
MELLOTT GLENN PO BOX 1503 BLACK CANYON CITY, AZ 85324-1503	6	6
MELLOTT JOSH PO BOX 1503 BLACK CANYON CITY, AZ 85324-1503	1	1
PRESSLEY DEANNA 8803 W SELDON LN PEORIA, AZ 85345-2518	1	1
PRESSLEY JIM 8803 W SELDON LN PEORIA, AZ 85345-2518	6	6

CB ✓



When Recorded Return Document to:

389633  
399772  
395867  
413461

Jim Pressley  
8803 W. Seldon Ln.  
Peoria, AZ 85345

☐ Check here if this is a change of address.

Telephone: 602 882 8473

E-mail address: japdep@aol.com

### AFFIDAVIT OF PERFORMANCE OF ANNUAL WORK

1. State of Arizona, County of Yavapai ss:

2. I (Name) Jim Pressley

3. Reside at (Address) 8803 W. Seldon Ln.

City Peoria County Maricopa

State AZ Zip 85345 being duly sworn, depose and say that I am a citizen of the United States, more than eighteen years of age, and that all of the facts set forth in this affidavit, subject to the provisions and penalties of 18 U.S.C. 1001 pertaining to the filing of false, fictitious, or fraudulent statements with the United States, are true and correct according to the best of my knowledge, information and belief.

4. Owner's name and address (If not shown in Items 1-3 above).

5. That I am personally acquainted with the mining claim(s). The work and improvements were made by and at the expense of the owner(s) of said claim(s). Said contiguous group of claims, listed on this document, are situated in the

Black Canyon (optional) Mining District; Yavapai County, Arizona.

Line No.	AMC NUMBER	CLAIM/SITE NAME	COUNTY RECORDER DATA (If available)	TWP	RNG	SEC
1	389633	BC GOLD #3	B 4584 P 355 03/28/2008	9N	2E	21
2	399773	BC GOLD #6	B 4730 P 4 03/19/2010	9N	2E	21
3						
4						
5						
6						

BLM  
Date  
Stamp

RECEIVED  
AZ STATE OFFICE  
2014 DEC 17 P 12:08  
PHOENIX, ARIZONA

INTERESTED  
DEC 18 2014  
BY: Rtm

RECEIVED AZ STATE OFFICE 2014 DEC 17 P 12:08 PHOENIX, ARIZONA	BLM Date Stamp
--	----------------------

7						
8						
9						
10						

6. That between the dates starting at 12 o'clock noon on September 1, 20 13 and ending at 12 o'clock noon on September 1, 20 14 at least \$ 200 dollars worth of work and improvements were done and performed upon said claim(s) or upon one or more of a contiguous group of claims for the benefit of all, wholly or partly outside of a contiguous group of claims for the benefit of all, not including the location work.

7. That the following persons were employed to perform the work and improvements described herein: Jim Pressley, Glenn Mellott, Rob Allison, Denis Broderick, Mike Tomlin

8. That the work and improvements performed were: Road repair, soil and gravel sampling, debris removal

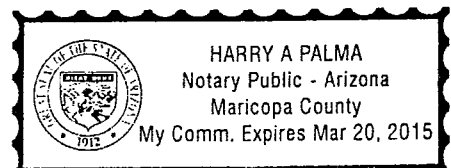
9. Dated: 12/16/14 Signature: [Signature]

SUBSCRIBED AND SWORN TO before me, a Notary Public, this 16TH day of DECEMBER 20 14

By: JIM A. PRESSLEY

Notary Public [Signature]

My Commission Expires 03/20/2015



Bureau of Land Management  
Arizona State Office  
[www.blm.gov/az](http://www.blm.gov/az)

No. of Claims: <u>2</u> x \$10 = <u>20.00</u>
Check No.: <u>CC</u> Init. <u>EG</u>
Receipt No.: <u>3192261</u>
For BLM Use Only

When Recorded Return Document to:

Jim Pressley  
8803 W. Seldon Ln.  
Peoria, AZ 85345

☐ Check here if this is a change of address.

Telephone: 602 882 8473

E-mail address: japdep@aol.com

### AFFIDAVIT OF PERFORMANCE OF ANNUAL WORK

1. State of Arizona, County of Yavapai ss:  
2. I (Name) Jim Pressley  
3. Reside at (Address) 8803 W. Seldon Ln.

BLM  
Date  
Stamp

RECEIVED  
AZ STATE OFFICE  
2014 DEC 17 P 12:08  
PHOENIX, ARIZONA

City Peoria County Maricopa

State AZ Zip 85345 being duly sworn, depose and say that I am a citizen of the United States, more than eighteen years of age, and that all of the facts set forth in this affidavit, subject to the provisions and penalties of 18 U.S.C. 1001 pertaining to the filing of false, fictitious, or fraudulent statements with the United States, are true and correct according to the best of my knowledge, information and belief.

4. Owner's name and address (If not shown in Items 1-3 above). \_\_\_\_\_

5. That I am personally acquainted with the mining claim(s). The work and improvements were made by and at the expense of the owner(s) of said claim(s). Said contiguous group of claims, listed on this document, are situated in the

Black Canyon (optional) Mining District; Yavapai County, Arizona.

Line No.	AMC NUMBER	CLAIM/SITE NAME	COUNTY RECORDER DATA (If available)	TWP	RNG	SEC
1	395867	BC GOLD #4	B 4647 P 971 04/09/2009	9N	2E	16.17
2	399772	BC GOLD #5	B 4730 P 3 03/19/2010	9N	2E	21
3						
4						
5						
6						

PRINTER  
DEC 17 2014  
Ran

RECEIVED AZ STATE OFFICE 2014 DEC 17 P 12:08 PHOENIX, ARIZONA	BLM Date Stamp
--	----------------------

7						
8						
9						
10						

6. That between the dates starting at 12 o'clock noon on September 1, 20 13 and ending at 12 o'clock noon on September 1, 20 14 at least \$ 200 dollars worth of work and improvements were done and performed upon said claim(s) or upon one or more of a contiguous group of claims for the benefit of all, wholly or partly outside of a contiguous group of claims for the benefit of all, not including the location work.

7. That the following persons were employed to perform the work and improvements described herein: \_\_\_\_\_

Jim Pressley, Glenn Mellott, Rob Allison, Denis Broderick, Mike Tomlin

8. That the work and improvements performed were: Road repair, soil and gravel sampling, debris removal.


9. Dated: 12/16/14 Signature: [Signature]

SUBSCRIBED AND SWORN TO before me, a Notary Public, this 16TH day of DECEMBER 20 14

By: JIM A. PRESSLEY

Notary Public [Signature]

My Commission Expires 03/20/2015



Bureau of Land Management  
Arizona State Office  
[www.blm.gov/az](http://www.blm.gov/az)

No. of Claims: 2 x \$10 = 20.00  
Check No.: CC Init. EG  
Receipt No.: \_\_\_\_\_  
For BLM Use Only

When Recorded Return Document to:

Jim Pressley  
8803 W. SELDON LN.  
PEORIA, AZ 85345

☐ Check here is this is a change of address.

Telephone: 602 882 8473

E-mail address: japdep@aol.com

### AFFIDAVIT OF PERFORMANCE OF ANNUAL WORK

1. State of Arizona, County of Yavapai SS:  
2. I (Name) Jim Pressley  
3. Reside at (Address) 8803 W. Seldon Ln.

City Peoria County Maricopa

State AZ Zip 85345 being duly sworn, depose and say that I am a citizen of the United States, more than eighteen years of age, and that all of the facts set forth in this affidavit, subject to the provisions and penalties of 18 U.S.C. 1001 pertaining to the filing of false, fictitious, or fraudulent statements with the United States, are true and correct according to the best of my knowledge, information and belief.

4. Owner's name and address (If not shown in Items 1-3 above). \_\_\_\_\_

5. That I am personally acquainted with the mining claim(s). The work and improvements were made by and at the expense of the owner(s) of said claim(s). Said contiguous group of claims, listed on this document, are situated in the

\_\_\_\_\_ (optional) Mining District; \_\_\_\_\_ County, Arizona.

Line No.	AMC NUMBER	CLAIM/SITE NAME	COUNTY RECORDER DATA (If available)	TWP	RNG	SEC
1	413461	Cw's Place	B4860 P953 02/09/2012	10N	5W	25
2						
3						
4						
5						
6						

BLM  
Date  
Stamp

RECEIVED  
AZ STATE OFFICE  
2014 DEC 17 P 12:08  
PHOENIX, ARIZONA

ENTERED  
DEC 16 14  
Rmm

RECEIVED AZ STATE OFFICE 2014 DEC 17 P 12:08 PHOENIX, ARIZONA	BLM Date Stamp
--	----------------------

7						
8						
9						
10						

6. That between the dates starting at 12 o'clock noon on September 1, 20 13 and ending at 12 o'clock noon on September 1, 20 14 at least \$ 200 dollars worth of work and improvements were done and performed upon said claim(s) or upon one or more of a contiguous group of claims for the benefit of all, wholly or partly outside of a contiguous group of claims for the benefit of all, not including the location work.

7. That the following persons were employed to perform the work and improvements described herein: Jim Pressley, Glenn Mellott, Rob Allison, Denis Broderick, Mike Tomlin

8. That the work and improvements performed were: Road repair, soil and gravel sampling, debris removal.


9. Dated: 12/16/14 Signature: [Signature]

SUBSCRIBED AND SWORN TO before me, a Notary Public, this 16TH day of DECEMBER 20 14

By: JIM A. PRESSLEY

Notary Public [Signature]

My Commission Expires 03/20/2015



Bureau of Land Management  
Arizona State Office  
[www.blm.gov/az](http://www.blm.gov/az)

No. of Claims: <u>1</u> x \$10 = <u>10.00</u>
Check No.: <u>CC</u> Init. <u>EG</u>
Receipt No.: _____
For BLM Use Only



When Recorded Return Document to:

Jim Pressley  
8803 W. Seldon Ln.  
Peoria, AZ 85345

☐ Check here if this is a change of address.

Telephone: 602 882 8473

E-mail address: japdep@aol.com

**AFFIDAVIT OF PERFORMANCE OF ANNUAL WORK**

1. State of Arizona, County of Yavapai ss:  
2. I (Name) Jim Pressley  
3. Reside at (Address) 8803 W. Seldon Ln.

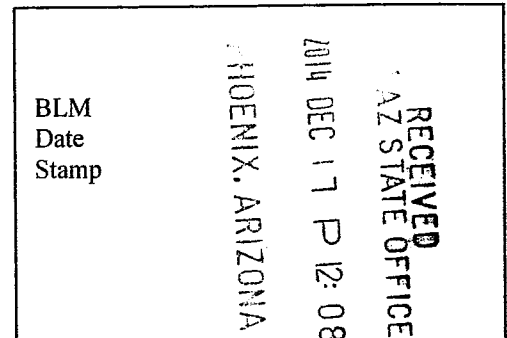
City Peoria County Maricopa

State AZ Zip 85345 being duly sworn, depose and say that I am a citizen of the United States, more than eighteen years of age, and that all of the facts set forth in this affidavit, subject to the provisions and penalties of 18 U.S.C. 1001 pertaining to the filing of false, fictitious, or fraudulent statements with the United States, are true and correct according to the best of my knowledge, information and belief.

4. Owner's name and address (If not shown in Items 1-3 above).


5. That I am personally acquainted with the mining claim(s). The work and improvements were made by and at the expense of the owner(s) of said claim(s). Said contiguous group of claims, listed on this document, are situated in the

(optional) Mining District; \_\_\_\_\_ County, Arizona.



Line No.	AMC NUMBER	CLAIM/SITE NAME	COUNTY RECORDER DATA (If available)	TWP	RNG	SEC
1	413462	Indian Creek	B 4860 P 952 02/09/2012	10N	5W	25
2						
3						
4						
5						
6						

PRINTED  
05/11/14  
Rmm



7						
8						
9						
10						

6. That between the dates starting at 12 o'clock noon on September 1, 20 13 and ending at 12 o'clock noon on September 1, 20 14 at least \$ 200 dollars worth of work and improvements were done and performed upon said claim(s) or upon one or more of a contiguous group of claims for the benefit of all, wholly or partly outside of a contiguous group of claims for the benefit of all, not including the location work.

7. That the following persons were employed to perform the work and improvements described herein: \_\_\_\_\_

Jim Pressley, Glenn Mellott, Rob Allison, Denis Broderick, Mike Tomlin

8. That the work and improvements performed were: Road repair, soil and gravel

Sampling, debris removal.

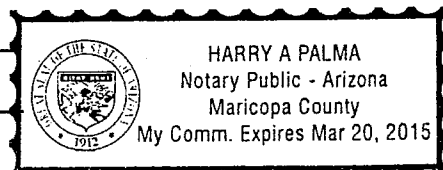
9. Dated: 12/16/14 Signature: [Signature]

SUBSCRIBED AND SWORN TO before me, a Notary Public, this 16TH day of DECEMBER 20 14

By: JIM A. PRESSLEY

Notary Public [Signature]

My Commission Expires 03/20/2015




Bureau of Land Management  
Arizona State Office  
[www.blm.gov/az](http://www.blm.gov/az)

No. of Claims:	<u>1</u>	x \$10 =	<u>10.00</u>
Check No.:	<u>CC</u>	Init.	<u>EG</u>
Receipt No.:	_____		
For BLM Use Only			

**United States Department of the Interior**  
**Bureau of Land Management**  
 LANDS/RECREATION & PLANNING  
 ONE N CENTRAL AVE  
 PHOENIX, AZ 85004 -2203  
 Phone: 602-417-9200

Receipt

3192261



Transaction #: 3285615

Date of Transaction: 12/17/2014

CUSTOMER:

JAMES PRESSLEY JR  
 8803 W SELDON LN  
 PEORIA, AZ 85345-2518 US

LINE #	QTY	DESCRIPTION	REMARKS	UNIT PRICE	TOTAL
1	1.00	LOCATABLE MINERALS / MINING CLAIMS- NOT NEW-UNADJUD, ONE AUTH NO. ONLY / MINING CLAIM MONEY RECEIVED CASES: AMC389633/\$60.00	2014 POL (6)	- n/a -	60.00
<b>TOTAL:</b>					<b>\$60.00</b>

## PAYMENT INFORMATION

NOTE: Items will appear on credit card statement as "Bureau of Land Mgmt CO".

1	AMOUNT:	60.00	POSTMARKED:	N/A
	TYPE:	CREDIT CARD	RECEIVED:	12/17/2014
	NAME:	PRESSLEY JR, JAMES 8803 W SELDON LN PEORIA AZ 85345-2518 US		
	CARD NO:	XXXXXXXXXXXX7455	AUTH CODE:	010714
	NAME ON CARD:	JAMES A PRESSLEY JR		
	EXPIRES:	02/2016		
	SIGNATURE:			

## REMARKS

This receipt was generated by the automated BLM Collections and Billing System and is a paper representation of a portion of the official electronic record contained therein.

UNITED STATES  
DEPARTMENT OF THE INTERIOR  
BUREAU OF LAND MANAGEMENT

MAINTENANCE FEE WAIVER CERTIFICATION

SEE INSTRUCTIONS ON PAGE 2

FORM APPROVED  
OMB NO. 1004-0114  
Expires: October 31, 2016

1. This small miner waiver is filed for the assessment year beginning on September 1, 2014 and ending on September 1, 2015.
2. The undersigned and all related parties owned ten or fewer mining claims, mill, or tunnel sites located and maintained on Federal lands in the United States of America on September 1, 2014.
3. The undersigned have performed the assessment work required by law for each mining claim listed prior to filing this waiver and understand that by filing this form, the undersigned must file an affidavit of assessment work with the Bureau of Land Management (BLM) by the December 30th following the filing of this waiver.
4. The undersigned understand that if the assessment work obligation has not yet come due under 30 U.S.C. 28 (for those claims in their first assessment year only), a notice of intent to hold reciting this condition must be recorded by the December 30th following the filing of this waiver.
5. The undersigned understand that mill and tunnel sites may also be listed on this waiver and be waived from payment of the maintenance fee, and that a notice of intent to hold for these sites is required to be filed with the BLM by the December 30th following the filing of this waiver.
6. The undersigned understand and acknowledge that pursuant to 43 U.S.C. 1212 and 18 U.S.C. 1001, the filing or recording of a false, fictitious, or fraudulent document with the BLM may result in a fine of up to \$250,000, a prison term not to exceed five years, or both.
7. The mining claims, mill or tunnel sites for which this waiver from payment of the maintenance fees is requested are:

CLAIM OR SITE NAME	BLM RECORDATION SERIAL NUMBER
1. BC GOLD #3	✓AMC 389633
2. BC GOLD #5	AMC 399772
3. BC GOLD #6	AMC 399773
4. CWS PLACE	AMC 413461
5. INDIAN CREEK	AMC 413462
6.	
7.	
8.	
9.	
10.	

The owner(s) (claimants) of the above mining claims and sites are:

JIM PRESSLEY

(Owner's Name - Please Print)

8803 W. SELDON LANE

(Owner's Mailing Address)

PEORIA

(City)

AZ

(State)

85345

(Zip Code)

ROBERT ALLISON

(Owner's Name - Please Print)

15129 W. ROY ROGERS ROAD

(Owner's Mailing Address)

SURPRISE

(City)

AZ

(State)

85387

(Zip Code)

DENNIS BRODERICK

(Owner's Name - Please Print)

13139 n. 21ST AVENUE

(Owner's Mailing Address)

PHOENIX

(City)

AZ

(State)

85029

(Zip Code)

GLENN MELLOTT

(Owner's Name - Please Print)

PO BOX 1503

(Owner's Mailing Address)

BLACK CANYON CITY

(City)

AZ

(State)

85324

(Zip Code)

(Continued on page 2)

BY: *Jm*

AMC 389633  
399772  
413461

RECEIVED  
IM AZ STATE OFFICE  
2014 AUG 21 A 11:26  
PHOENIX, ARIZONA

ENTERED  
SEP 11 2014

nmv  
9/22/2014  
nmv

When Recorded Return Document to.

AMC 413461

Jim Pressley  
8803 W. Seldon  
Peoria, AZ 85345

☐ Check here if this is a change of address.

Telephone: 602 882 8473

E-mail address: japdep@aol.com

### AFFIDAVIT OF PERFORMANCE OF ANNUAL WORK

1. State of Arizona, County of Yavapai ss:  
2. I (Name) Jim Pressley  
3. Reside at (Address) 8803 W. Seldon

City Peoria County Maricopa


State AZ Zip 85345 being duly sworn, depose and say that I am a citizen of the United States, more than eighteen years of age, and that all of the facts set forth in this affidavit, subject to the provisions and penalties of 18 U.S.C. 1001 pertaining to the filing of false, fictitious, or fraudulent statements with the United States, are true and correct according to the best of my knowledge, information and belief.

4. Owner's name and address (If not shown in Items 1-3 above). \_\_\_\_\_

5. That I am personally acquainted with the mining claim(s). The work and improvements were made by and at the expense of the owner(s) of said claim(s). Said contiguous group of claims, listed on this document, are situated in the

\_\_\_\_\_ (optional) Mining District; \_\_\_\_\_ County, Arizona.

Line No.	AMC NUMBER	CLAIM/SITE NAME	COUNTY RECORDER DATA (If available)	TWP	RNG	SEC
1	413462	Indian Creek	B 4860 P 952 02/09/2012	10N	5W	25
2						
3						
4						
5						
6						



Form: MCF108

Revised Jan. 2006

Page 1 of 2



RECEIVED  
BLM AZ STATE OFFICE  
2013 DEC 17 A 11:15  
PHOENIX, ARIZONA

BLM  
Date  
Stamp

7						
8						
9						
10						

6. That between the dates starting at 12 o'clock noon on September 1, 20 12 and ending at 12 o'clock noon on September 1, 20 13 at least \$ 200 dollars worth of work and improvements were done and performed upon said claim(s) or upon one or more of a contiguous group of claims for the benefit of all, wholly or partly outside of a contiguous group of claims for the benefit of all, not including the location work.

7. That the following persons were employed to perform the work and improvements described herein: \_\_\_\_\_

Jim Pressley, Glenn Mellott, Rob Allison, Denis Broderick, Mike Tomlin

8. That the work and improvements performed were: Road repair, soil and gravel sampling, debris removal


9. Dated: 12/16/13 Signature: [Signature]

SUBSCRIBED AND SWORN TO before me, a Notary Public, this 16 day of December 20 13

By: Jim Pressley

Notary Public [Signature]

My Commission Expires 8/3/2015



Bureau of Land Management  
Arizona State Office  
[www.az.blm.gov](http://www.az.blm.gov)

No. of Claims: 1 x \$10 = 10<sup>00</sup>  
Check No.: CC Init. SC  
Receipt No.: 2932123  
For BLM Use Only



Jim Pressley  
8803 W. Seldon  
Peoria, AZ 85345

☐ Check here if this is a change of address.

Telephone: 602 882 8473

E-mail address: japdep@aol.com

**AFFIDAVIT OF PERFORMANCE OF ANNUAL WORK**

1. State of Arizona, County of Yavapai ss:

2. I (Name) Jim Pressley

3. Reside at (Address) 8803 W. Seldon Ln.

City Peoria County Maricopa

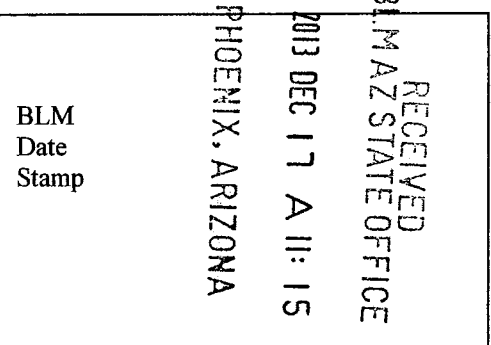
State AZ Zip 85345 being duly sworn, depose and say that I am a citizen of the United States, more than eighteen years of age, and that all of the facts set forth in this affidavit, subject to the provisions and penalties of 18 U.S.C. 1001 pertaining to the filing of false, fictitious, or fraudulent statements with the United States, are true and correct according to the best of my knowledge, information and belief.


4. Owner's name and address (If not shown in Items 1-3 above). \_\_\_\_\_

5. That I am personally acquainted with the mining claim(s). The work and improvements were made by and at the expense of the owner(s) of said claim(s). Said contiguous group of claims, listed on this document, are situated in the

\_\_\_\_\_ (optional) Mining District; \_\_\_\_\_ County, Arizona.

Line No.	AMC NUMBER	CLAIM/SITE NAME	COUNTY RECORDER DATA (If available)	TWP	RNG	SEC
1	413461	CW's Place	B 4860 P 953 02/09/2012	10N	5W	25
2						
3						
4						
5						
6						





7						
8						
9						
10						

6. That between the dates starting at 12 o'clock noon on September 1, 20 12 and ending at 12 o'clock noon on September 1, 20 13 at least \$ 200 dollars worth of work and improvements were done and performed upon said claim(s) or upon one or more of a contiguous group of claims for the benefit of all, wholly or partly outside of a contiguous group of claims for the benefit of all, not including the location work.

7. That the following persons were employed to perform the work and improvements described herein: \_\_\_\_\_

Jim Pressley, Glenn Mellott, Rob Allison, Denis Broderick, Mike Tomlin

8. That the work and improvements performed were: Road repair, soil and gravel sampling, debris removal


9. Dated: 12/16/13 Signature: [Signature]

SUBSCRIBED AND SWORN TO before me, a Notary Public, this 16 day of December 20 13

By: Jim Pressley

Notary Public Kelci Major

My Commission Expires 8/3/2015



Bureau of Land Management  
Arizona State Office  
[www.az.blm.gov](http://www.az.blm.gov)

No. of Claims: 1 x \$10 = 10.00  
Check No.: CC Init. SC  
Receipt No.: 2932123  
For BLM Use Only

Form: MCF108  
Revised Jan. 2006  
Page 2 of 2

**United States Department of the Interior**  
**Bureau of Land Management**  
 LANDS/RECREATION & PLANNING  
 ONE N CENTRAL AVE  
 PHOENIX, AZ 85004 -2203  
 Phone: 602-417-9200

Receipt

No: 2932123

<b>Transaction #:</b> 3019530	
<b>Date of Transaction:</b> 12/17/2013	
<b>CUSTOMER:</b>	
JAMES PRESSLEY JR 8803 W SELDON LN PEORIA, AZ 85345-2518 US	

LINE #	QTY	DESCRIPTION	REMARKS	UNIT PRICE	TOTAL
1	1.00	LOCATABLE MINERALS / MINING CLAIMS- NOT NEW-UNADJUD, ONE AUTH NO. ONLY / MINING CLAIM MONEY RECEIVED CASES: AMC395867/\$60.00	POL (6) 2013	- n/a -	60.00
<b>TOTAL:</b>					<b>\$60.00</b>

PAYMENT INFORMATION				
NOTE: Items will appear on credit card statement as "Bureau of Land Mgmt CO".				
1	AMOUNT:	60.00	POSTMARKED:	N/A
	TYPE:	CREDIT CARD	RECEIVED:	12/17/2013
	NAME:	PRESSLEY JR, JAMES 8803 W SELDON LN PEORIA AZ 85345-2518 US		
	CARD NO:	XXXXXXXXXXXX7455	AUTH CODE:	071313
	NAME ON CARD:	JAMES A PRESSLEY JR		
	EXPIRES:	02/2016		
	SIGNATURE:			

REMARKS

This receipt was generated by the automated BLM Collections and Billing System and is a paper representation of a portion of the official electronic record contained therein.

UNITED STATES  
DEPARTMENT OF THE INTERIOR  
BUREAU OF LAND MANAGEMENT

MAINTENANCE FEE WAIVER CERTIFICATION

*cm*

407

FORM APPROVED  
OMB NO. 1004-0114  
Expires: August 31, 2013

389655  
399772  
413461

SEE INSTRUCTIONS ON PAGE 2

1. This small miner waiver is filed for the assessment year beginning on September 1, 2013 and ending on September 1, 2014.
2. The undersigned and all related parties owned ten or fewer mining claims, mill, or tunnel sites located and maintained on Federal lands in the United States of America on September 1, 2013.
3. The undersigned have performed the assessment work required by law for each mining claim listed prior to filing this waiver and understand that by filing this form, an affidavit of assessment work must be recorded by the December 30th following the filing of this waiver.
4. The undersigned understand that if the assessment work obligation has not yet come due under 30 U.S.C. 28 (for those claims in their first assessment year only), a notice of intent to hold reciting this condition must be recorded by the December 30th following the filing of this waiver.
5. The undersigned understand that mill and tunnel sites may also be listed upon this waiver and be waived from payment of the maintenance fee, and that a notice of intent to hold for these sites is required to be recorded by the December 30th immediately following the filing of this waiver.
6. The undersigned understand and acknowledge that pursuant to 43 U.S.C. 1212 and 18 U.S.C. 1001, the filing or recording of a false, fictitious, or fraudulent document with the Bureau of Land Management may result in a fine of up to \$250,000, a prison term not to exceed five years, or both.
7. The mining claims, mill or tunnel sites for which this waiver from payment of the maintenance fees is requested are:

CLAIM OR SITE NAME

BLM RECORDATION SERIAL NUMBER

1. BC GOLD #3	AMC 389633
2. BC GOLD #5	AMC 399772
3. BC GOLD #6	AMC 399773
4. CW'S PLACE	AMC 413461
5. INDIAN CREEK	AMC 413462
6.	
7.	
8.	
9.	
10.	

RECEIVED  
BLM STATE OFFICE  
2013 AUG 21 P 12:14  
PHOENIX, ARIZONA

The owner(s) (claimants) of the above mining claims and sites are:

JIM PRESSLEY

(Owner's Name - Please Print)

*Jim Pressley*

(Owner's Signature)

8803 W. SELDON LANE

(Street or P.O. Box)

PEORIA

AZ

85345

(City)

(State)

(Zip Code)

ROBERT ALLISON

(Owner's Name - Please Print)

*Robert Allison*

(Owner's Signature)

15129 W. ROY ROGERS ROAD

(Street or P.O. Box)

SURPRISE

AZ

85387

(City)

(State)

(Zip Code)

DENNIS BRODERICK

(Owner's Name - Please Print)

*Dennis Broderick*

(Owner's Signature)

13139 N. 21ST AVENUE

(Street or P.O. Box)

PHOENIX

AZ

85029

(City)

(State)

(Zip Code)

ENTERED  
SEP 17 2013

GLENN MELLOTT

(Owner's Name - Please Print)

*G. Mellett*  
(Owner's Signature)

P O BOX 1503

(Street or P.O. Box)

BLACK CANYON CITY

(City)

AZ

(State)

85324

(Zip Code)

(Owner's Name - Please Print)

(Owner's Signature)

(Street or P.O. Box)

(City)

(State)

(Zip Code)

(Owner's Name - Please Print)

(Owner's Signature)

(Street or P.O. Box)

(City)

(State)

(Zip Code)

(Owner's Name - Please Print)

(Owner's Signature)

(Street or P.O. Box)

(City)

(State)

(Zip Code)

Title 18 U.S.C. Section 1001 and Title 43 U.S.C. Section 1212 makes it a crime for any person knowingly and willfully to make to any department or agency of the United States any false, fictitious or fraudulent statements or representations as to any matter within its jurisdiction.

#### INSTRUCTIONS

1. This certification is made under the provisions of §1744 of Title 43 and § 28-28k of Title 30 of the United States Code; and the regulations thereunder (43 CFR Part 3830).
2. The claimant(s) must fill in the dates in paragraph 1 for the beginning and ending of the assessment year for which this waiver is sought.
3. The claimant(s) must fill in the date in paragraph 2 for the beginning of the assessment year for which this waiver is sought.
4. All claim and site names and Bureau of Land Management (BLM) serial numbers must be listed for the mining claims, mill sites, and tunnel sites for which the waiver is sought.
5. All owners of the mining claims, mill sites, and tunnel sites and their addresses must be given.
6. This waiver form must be signed by all the claimants or their designated agent, in original form. If an agent is designated, a notarized designation of agent, signed by all of the claimants with proper address given, must be submitted with this waiver.
7. This form must be filed no later than September 1st for the upcoming assessment year in the BLM State Office where the mining claims or sites are recorded, or the waiver cannot be granted by the BLM. (Example: To obtain a waiver for the assessment year 2012, which begins on September 1, 2011, you must qualify for and file for a waiver no later than September 1, 2011, in the proper BLM State Office.)
8. For all mining claims which require assessment work, you must record an affidavit of labor on or before the December 30th immediately following the filing of this waiver. For all other mining claims or sites waived, you must record a notice of intent to hold on or before the December 30th immediately following the filing of this waiver.
9. Mill and tunnel sites may also be listed upon this waiver and be waived from payment of the maintenance fee. A notice of intent to hold for these sites is required to be filed by the December 30th following the filing of this waiver.

RECEIVED  
BLM STATE OFFICE  
JUN 21 P 12:14  
TULSA, OKLAHOMA

FOR OFFICIAL USE ONLY



AMC 413461

**NOTICE OF INTENTION TO HOLD MINING CLAIMS/SITES**

When Recorded Return Document to:

Jim Pressley  
8803 W. Seldon Ln.  
Peoria, AZ 85345

☐ Check here if this is a change of address.

Telephone: 602 882 8473

E-mail Address japdep@aol.com

BLM  
Date  
Stamp

RECEIVED  
BLM AZ STATE OFFICE  
2012 DEC 20 A 11:39  
PHOENIX, ARIZONA

I (We) intend to hold the claims(s) and/or site(s) listed below for the calendar year 2012, and I (We) have filed or will file a Notice of Intent to Hold in the county where the claim (s) is located.

Reason for filing a Notice of Intent to Hold instead of an assessment work filing (check one):

- ☐ Maintenance fee was paid to maintain claim(s) during this assessment year.  
☐ Mill or tunnel sites.  
☒ Claim(s) was located during the current assessment year.  
☐ BLM has deferred assessment work (attach copy of decision granting deferment, or pending petition for deferment including date petition was filed.)

Line No.	AMC NUMBER	CLAIM/SITE NAME	COUNTY RECORDER DATA (If available)	TWP	RNG	SEC
1	413461	CW's Place	B 4860 P 953 02/09/2012	10N	5W	25
2	413462	Indian Creek	B 4860 P 952 02/09/2012	10N	5W	25
3						
4						
5						
6						
7						
8						
9						
10						

Form: MCF110

Revised Jan.2006

Page 1 of 2

ENTIRELY BY COMPUTER

1/21/13 AT



NOTICE OF INTENTION TO HOLD MINING CLAIMS/SITES  
page 2

BLM Date Stamp	2012 DEC 20 A 11 39 PHOENIX, ARIZONA RECEIVED BLM ARIZONA STATE OFFICE
----------------------	---

1. State of Arizona, County of Yavapai

2. I (Name) Jim Pressley

3. Reside at (Address) 8803 W. Seldon Ln.

City Peoria County Maricopa State AZ Zip 85345 being duly sworn, depose and say that I am a citizen of the United States, more than eighteen years of age, that all of the facts set forth in this notice, subject to the provisions and penalties of 18 U.S.C. 1001 pertaining to the filing of false, fictitious, or fraudulent statements with the United States, are true and correct according to the best of my knowledge, information and belief.

4. Owner's name and address (If not shown in Items 1-3 above). \_\_\_\_\_

5. Dated: 12/20/12 Signature: Jim Pressley

Bureau of Land Management  
Arizona State Office  
[www.az.blm.gov](http://www.az.blm.gov)

No. of Claims: <u>2</u> x \$10 = <u>20</u>
Check No: <u>card</u> Init. <u>NCH</u>
Receipt No.: <u>2711740</u>
For BLM Use Only

Form: MCF110  
Revised Jan. 2006  
Page 2 of 2

**United States Department of the Interior**  
**Bureau of Land Management**  
 LANDS/RECREATION & PLANNING  
 ONE N CENTRAL AVE  
 PHOENIX, AZ 85004 -2203  
 Phone: 602-417-9200

Receipt

No: 2711740

<b>Transaction #:</b> 2794007		<b>ENTERED INTO COMPUTER</b>
<b>Date of Transaction:</b> 12/20/2012		
<b>CUSTOMER:</b>		
JAMES PRESSLEY JR 8803 W SELDON LN PEORIA, AZ 85345-2518 US		

LINE #	QTY	DESCRIPTION	REMARKS	UNIT PRICE	TOTAL
1	1.00	LOCATABLE MINERALS / MINING CLAIMS- NOT NEW-UNADJUD, ONE AUTH NO. ONLY / MINING CLAIM MONEY RECEIVED <b>CASES:</b> AMC389633/\$40.00	POL 2012/4	- n/a -	40.00
2	1.00	LOCATABLE MINERALS / MINING CLAIMS- NOT NEW-UNADJUD, ONE AUTH NO. ONLY / MINING CLAIM MONEY RECEIVED <b>CASES:</b> AMC413461/\$20.00	NOI 2012/2	- n/a -	20.00
<b>TOTAL:</b>					<b>\$60.00</b>

PAYMENT INFORMATION			
NOTE: Items will appear on credit card statement as "Bureau of Land Mgmt CO".			
1	AMOUNT:	60.00	POSTMARKED: N/A
	TYPE:	CREDIT CARD	RECEIVED: 12/20/2012
	NAME:	PRESSLEY JR, JAMES 8803 W SELDON LN PEORIA AZ 85345-2518 US	
	CARD NO:	XXXXXXXXXXXX7564	AUTH CODE: 033913
	NAME ON CARD:	JAMES A PRESSLEY JR	
	EXPIRES:	10/2014	
	SIGNATURE:		

This receipt was generated by the automated BLM Collections and Billing System and is a paper representation of a portion

of the official electronic record contained therein.

UNITED STATES  
DEPARTMENT OF THE INTERIOR  
BUREAU OF LAND MANAGEMENT

MAINTENANCE FEE WAIVER CERTIFICATION

5/60

FORM APPROVED  
OMB NO. 1004-0114  
Expires: August 31, 2013  
AMC 389633  
AMC 399772

277

SEE INSTRUCTIONS ON PAGE 2

1. This small miner waiver is filed for the assessment year beginning on September 1, 2012 and ending on September 1, 2013.
2. The undersigned and all related parties owned ten or fewer mining claims, mill, or tunnel sites located and maintained on Federal lands in the United States of America on September 1, 2012.
3. The undersigned have performed the assessment work required by law for each mining claim listed prior to filing this waiver and understand that by filing this form, an affidavit of assessment work must be recorded by the December 30th following the filing of this waiver.
4. The undersigned understand that if the assessment work obligation has not yet come due under 30 U.S.C. 28 (for those claims in their first assessment year only), a notice of intent to hold reciting this condition must be recorded by the December 30th following the filing of this waiver.
5. The undersigned understand that mill and tunnel sites may also be listed upon this waiver and be waived from payment of the maintenance fee, and that a notice of intent to hold for these sites is required to be recorded by the December 30th immediately following the filing of this waiver.
6. The undersigned understand and acknowledge that pursuant to 43 U.S.C. 1212 and 18 U.S.C. 1001, the filing or recording of a false, fictitious, or fraudulent document with the Bureau of Land Management may result in a fine of up to \$250,000, a prison term not to exceed five years, or both.
7. The mining claims, mill or tunnel sites for which this waiver from payment of the maintenance fees is requested are:

CLAIM OR SITE NAME	BLM RECORDATION SERIAL NUMBER
1. BC GOLD #3	✓ AMC 389633
2. BC GOLD #5	AMC 399772
3. BC GOLD #6	AMC 399773
4. CW'S PLACE	AMC 413461
5. INDIAN CREEK	AMC 413462
6.	
7.	
8.	
9.	
10.	

The owner(s) (claimants) of the above mining claims and sites are:

Jim Pressley

(Owner's Name - Please Print)

8803 W. Seldon Ln.

(Street or P.O. Box)

Peoria

AZ

85345

(City)

(State)

(Zip Code)

Robert Allison

(Owner's Name - Please Print)

15129 W. Roy Rogers Rd.

(Street or P.O. Box)

Surprise

AZ

85387

(City)

(State)

(Zip Code)

Dennis Broderick

(Owner's Name - Please Print)

13139 N. 21st AVE.

(Street or P.O. Box)

Phoenix

AZ

85029

(City)

(State)

(Zip Code)

*Jim Pressley*  
(Owner's Signature)

*Robert Allison*  
(Owner's Signature)

*Dennis P Broderick*  
(Owner's Signature)

RECEIVED  
BLM AZ STATE OFFICE  
2012 AUG 16 A 10:53  
PHOENIX, ARIZONA

ENTERED IN COMPUTER

RE 8-29-12

Glenn Mellott

(Owner's Name - Please Print)

P.O. BOX 1503

(Street or P.O. Box)

(Owner's Signature)

BLACK CANYON CITY

(City)

AZ

(State)

85324

(Zip Code)

(Owner's Name - Please Print)

(Owner's Signature)

(Street or P.O. Box)

(City)

(State)

(Zip Code)

(Owner's Name - Please Print)

(Owner's Signature)

(Street or P.O. Box)

(City)

(State)

(Zip Code)

(Owner's Name - Please Print)

(Owner's Signature)

(Street or P.O. Box)

(City)

(State)

(Zip Code)

Title 18 U.S.C. Section 1001 and Title 43 U.S.C. Section 1212 makes it a crime for any person knowingly and willfully to make to any department or agency of the United States any false, fictitious or fraudulent statements or representations as to any matter within its jurisdiction.

#### INSTRUCTIONS

1. This certification is made under the provisions of §1744 of Title 43 and § 28-28k of Title 30 of the United States Code; and the regulations thereunder (43 CFR Part 3830).
2. The claimant(s) must fill in the dates in paragraph 1 for the beginning and ending of the assessment year for which this waiver is sought.
3. The claimant(s) must fill in the date in paragraph 2 for the beginning of the assessment year for which this waiver is sought.
4. All claim and site names and Bureau of Land Management (BLM) serial numbers must be listed for the mining claims, mill sites, and tunnel sites for which the waiver is sought.
5. All owners of the mining claims, mill sites, and tunnel sites and their addresses must be given.
6. This waiver form must be signed by all the claimants or their designated agent, in original form. If an agent is designated, a notarized designation of agent, signed by all of the claimants with proper address given, must be submitted with this waiver.
7. This form must be filed no later than September 1st for the upcoming assessment year in the BLM State Office where the mining claims or sites are recorded, or the waiver cannot be granted by the BLM. (Example: To obtain a waiver for the assessment year 2012, which begins on September 1, 2011, you must qualify for and file for a waiver no later than September 1, 2011, in the proper BLM State Office.)
8. For all mining claims which require assessment work, you must record an affidavit of labor on or before the December 30th immediately following the filing of this waiver. For all other mining claims or sites waived, you must record a notice of intent to hold on or before the December 30th immediately following the filing of this waiver.
9. Mill and tunnel sites may also be listed upon this waiver and be waived from payment of the maintenance fee. A notice of intent to hold for these sites is required to be filed by the December 30th following the filing of this waiver.

RECEIVED  
BLM AZ STATE OFFICE  
2012 AUG 16 AM 10:53  
PHOENIX, ARIZONA

FOR OFFICIAL USE ONLY



**NOTICE!!**

**These documents have been scanned!**

**Do not place un-scanned documents beneath this notice!**

**Do not remove this notice from this file!**

GPO Jacket No. 560-102  
Print Order 61540  
Rise Business Services, LLC  
Job=AZ15 5/15/2019



Box Number= AZ15052



Claim Begin-End: AMC413461-AMC413462

6 Location Notices-Amendments and Supporting Documents



AZ15052-6

AMC413297-AMC418724



# MINING CLAIM STATUS REPORT

DATA

ENTERED FEB 01 2012

MTP Checked by JMC

GEO Checked by JMC

LEAD SERIAL NUMBER AMC 413461 thru AMC 413462

## # OF CLAIMS & TYPE

# 2 LODE  
# 2 PLACER  
# ASSOCIATION PLACER  
# MILL SITE  
# TUNNEL SITE

## CHARGES

Location Fee @ \$34 = \$ 68  
Processing Fee @ \$15 = \$ 30  
Maintenance Fee @ \$140 = \$ 280  
Overage ( + ) \$  
Shortage ( - ) \$  
Other Fees \$  
TOTAL \$ 378

ARE THERE ENOUGH LOCATORS?

Yes ( X ) No ( )

DOCUMENTS RECEIVED VIA -

Over-the-Counter ( X ) Mail ( )

TIMELY FILED?

Yes ( X ) No ( )

LEGAL DESCRIPTION - T 10W R 5W SEC 25  
T R SEC  
T R SEC  
T R SEC

BLM ( ) FOREST SERVICE ( ) SUBJ TO PL 359: Yes ( ) No ( )

WILDERNESS AREA: No ( ) Yes ( )

SPLIT ESTATE - N/A ( ) SX ( ) PX ( ) SRHA ( ) OTHER ( )

Proper Notice Filed if Located on SHRA Lands? N/A ( ) Yes ( ) No ( )

RECONVEYED MINERALS ON BLM LANDS REQUIRE OPENING ORDERS FROM 1944 TO 1993 -

Open to Entry on: N/A ( )

COMMENTS/STATUS - VOID ( ) PARTIALLY VOID ( ) PVT MINERALS ( ) WITHDRAWN LANDS ( )

OTHER ( )

CW's Place 24.09 acres

Indian Creek 30.91 acres

Asked Jeff Garrett to review claim dimensions - said to leave as is. TS

Claimant acknowledges that portions of the following claims(s) site(s) may be void or voidable.

Printed Name of Claimant Signature of Claimant

\*\*\*\*\* FINAL ADJUDICATION \*\*\*\*\*

DATE 10/3/2012 INITIALS TS

AMC 413461

## Customer Name Update Screen

System ID:MC

Name: ALLISON ROBERT

Lookup

Proprietor #: 2275931

Renumber To:

Category: P - PRIVATE

Address: 15129 W ROY ROGERS RD

City: SURPRISE

State: AZ

Zip: 853876758

☐ UNDELIVERABLE

NAME &  
Address Updated  
ENTERED INTO COMPUTER  
FEB 02 2012 PB

Save

Save/Override DataFlux

Delete

Renumber

Customer details successfully saved for Customer Id 2275931

## Customer Name Update Screen

System ID:MC

Name: ALLISON ROB

Lookup

Proprietor #: 2275931

Renumber To:

Category: P - PRIVATE

Address: 15279 W ROY ROGERS RD

{ AKA ROBERT  
"Previous Address"

City: SURPRISE

State: AZ

Zip: 853876755

☐ UNDELIVERABLE

Save

Save/Override DataFlux

Delete

Renumber

**Brown, Pauline**

---

**From:** Brown, Pauline  
**Sent:** Wednesday, February 01, 2012 4:49 PM  
**To:** 'JAPDEP@aol.com'  
**Subject:** RE: AMC 413461,413462

I found in our database the following two listings:

Robert Allison listed at 5901 W... Phoenix, AZ, and  
there is also a Rob Allison listed with an address at 15279 W.... in Surprise, AZ.

Could either one of these addresses be the same Robert Allison you have listed? If so, I will need to know which address to update; otherwise I will have to create a new ID for the Robert Allison you have listed at 15129 W.... in Surprise, AZ.

Please Advise, Thank You!

Pauline

---

2/2/2012

I received a telephone message from Robert (Rob) Allison at 11:35am. He certified his name (aka Rob), and his past and current addresses. He resided at 5901 W Monte Vista Rd, Phoenix, AZ (20 years ago). He stated that he is the same Rob (as listed) on several other BC Gold claims that he co-owns with Jim (aka James) Pressley.

12:23PM

I called Robert (aka Rob) Allison, to certify the information on his previous and current address. He has used the name Rob on several claims in the past. I went ahead and updated his name & address in LR2000.

**Brown, Pauline**

---

**From:** JAPDEP@aol.com  
**Sent:** Wednesday, February 01, 2012 2:07 PM  
**To:** Brown, Pauline  
**Cc:** JAPDEP@aol.com  
**Subject:** AMC 413461,413462

Hello Pauline,

It was great to speak with you this morning. Thank you for answering all my questions.

Below you will find the names and addresses of the locators for the mining claims AMC 413461 and 413462.

Thanks again,

Jim Pressley

Jim Pressley  
8803 W. Seldon Lane  
Peoria, AZ 85345

Robert Allison  
15129 W. Roy Rogers Road  
Surprise, AZ 85387

Glenn Mellott  
17756 E. Rocking J Lane  
Dewey, AZ 86327

Dennis Broderick  
13139 N 21<sup>st</sup> Avenue  
Phoenix, AZ 85029

FEB 01 2012

Jim Pressley

8803 W Seldon Ln Peoria, AZ 85345-2518

(623) 486-8397

Age: 40-44

Associated: James A Pressley

9:29A - 9:37A

Spoke to J. Pressley

He will E-Mail me the Addresses

for the listed Claim Owners for AUC 413461 - 413462.

Thanks, JB

List of Proprietors
ALLISON ROB[2275931], 15279 W ROY ROGERS RD, , SURPRISE, AZ, 853876755, P, MATCHED ALLISON ROBERT[2088], 5901 W MONTE VISTA RD, , PHOENIX, AZ, 850353549, P, MATCHED

List of Proprietors
BRODERICK DENNIS[2266784], 13139 N 21ST AVE, , PHOENIX, AZ, 850291608, P, MATCHED

List of Proprietors
MELLOTT GLENN[2235612], 1732 W POTTER DR, , PHOENIX, AZ, 85027, P, MELLOTT GLENN[2275933], 17756 E ROCKING J LN, , DEWEY, AZ, 863277341, P, MATCHED



LOCATION NOTICE FOR PLACER MINING CLAIM

NOTICE IS HEREBY GIVEN that the CW's Place

\_\_\_\_\_ placer mining claim has been located by

Jim Pressley whose current mailing

address is 8803 W. Seldon Ln.

Peoria, AZ. 85345

BLM  
Date  
Stamp

PHOENIX, AZ

2012 JAN 17 A 10:39

RECEIVED  
B.L.M. AZ STATE OFFICE

The general course of this claim is North to South and it is situated in  
Yavapai County, Arizona.

This claim is 1590 feet in length and 660 feet in width. This claim runs from the  
location monument on which this location notice is posted approximately 1590 feet in a Northerly  
direction to the North end line and 660 feet in an Easterly direction to the East end line.  
This claim is marked by <sup>six</sup> ~~four~~ monuments, one at each corner of the claim.

The location monument on which this notice is posted is situated within Section 25, Township  
10 N, Range 5 W, Gila Salt River Base and Meridian, Arizona. This claim encompasses  
portions of the following legal subdivision(s) if located by legal subdivision or the following quarter section (s),  
section (s), Township (s) and Range (s) SW 1/4 of the NE 1/4 and the NW 1/4 of the SE 1/4  
Sec. 25 T10N R5W, Gila Salt River Base and Meridian, Arizona.

The locality of this claim with reference to some natural object or permanent monument and additional  
information (if any) concerning its locality are as follows: Beginning at a point S. 43° 30' W. 1112' from  
the NE corner of Sec. 25 to corner #1, then East 22° S. 83' to corner #2,  
then North 833' to corner #3, then West 660' to corner #4, then South  
1590' to corner #5, then S 40° E 263' to corner #6, then N 40° E 1028' to  
the point of beginning

DATED AND POSTED on the ground this 8<sup>th</sup> day of January, 2012

LOCATOR (s) Jim Pressley, Rob Allison, Dennis Broderick,

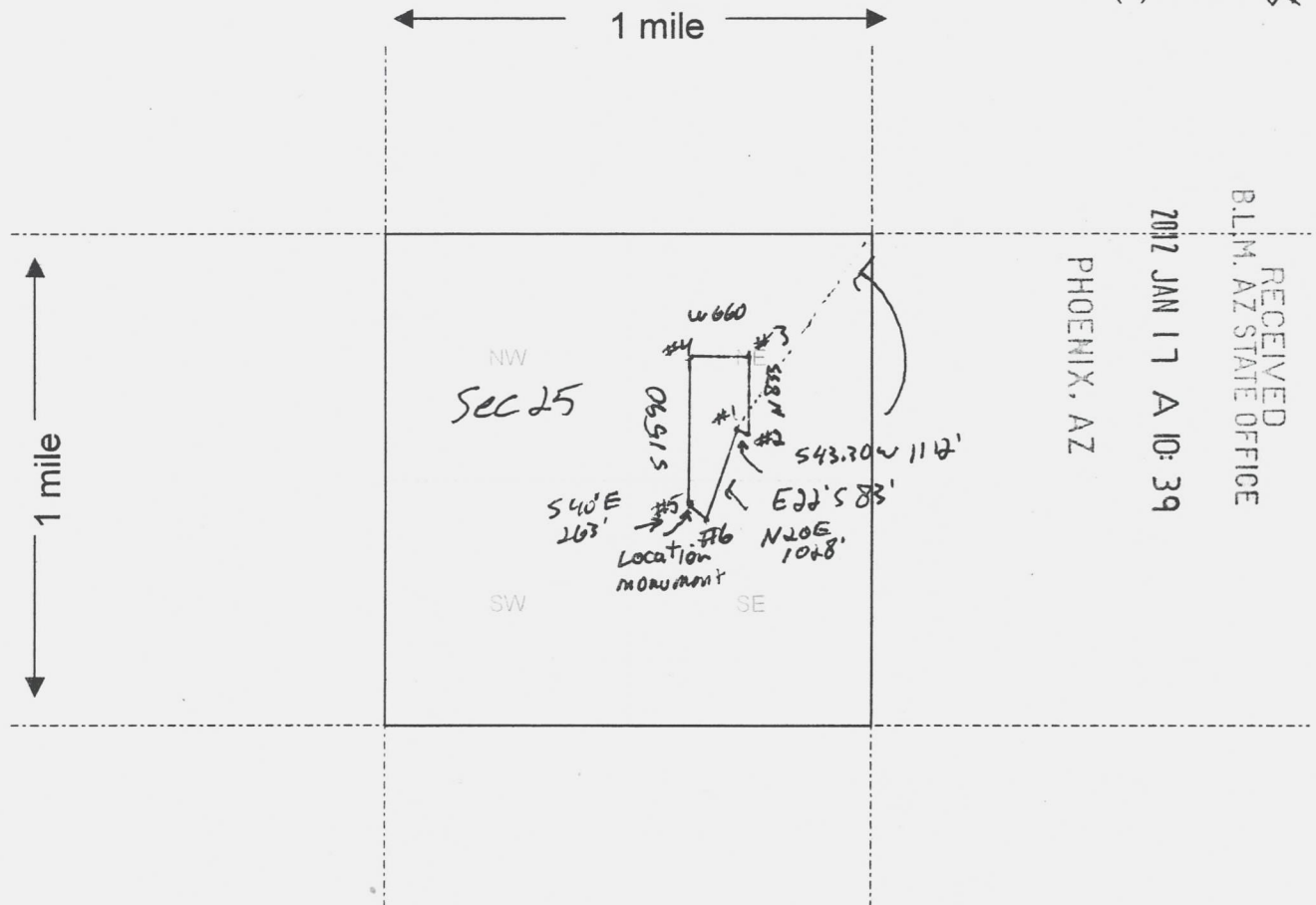
Glenn Mellott  
Jim Pressley

Form MCF102  
Revised July 2005

This form is available from the Arizona Department of Mines & Mineral Resources and may be reproduced.

# MINING CLAIM MAP

Lode ( ) Placer (X)



Scale : 1" = 2000 feet



- The above map depicts the CW's Place mining claim, which is located in Section (s) 25, Township 10 N, Range 5 W, Gila and Salt River Base and Meridian, Yavapai County, Arizona.
- The type of corner and location monuments used are as follows: 2" capped PVC
- The bearings and distances in degrees and feet between claim corners are as depicted on the map.

Form MCF100a  
Revised July 2005

This form is available from the Arizona Department of Mines & Mineral Resources and may be reproduced.

ATCH 13461

NOTICE IS HEREBY GIVEN that the Indian Creek

Jim Pressley whose current mailing  
address is 8803 W. Seldon Ln.

Peoria, AZ. 85345

PHOENIX, AZ

2012 JAN 17 A 10: 39

RECEIVED  
B.L.M. AZ. STATE OFFICE

The general course of this claim is North and South and it is situated in Yavapai County, Arizona.

This claim is 1320 feet in length and 1020 feet in width. This claim runs from the location monument on which this location notice is posted approximately 1020 feet in a Westerly direction to the West end line and 1320 feet in a Northerly direction to the North end line. This claim is marked by <sup>Six</sup> ~~four~~ monuments, one at each corner of the claim.

The location monument on which this notice is posted is situated within Section 25, Township 10 N, Range 5 W, Gila Salt River Base and Meridian, Arizona. This claim encompasses portions of the following legal subdivision(s) if located by legal subdivision or the following quarter section (s), section (s), Township (s) and Range (s) SE 1/4 of SW 1/4 of Sec. 25 T10N R5W, Gila Salt River Base and Meridian, Arizona.

The locality of this claim with reference to some natural object or permanent monument and additional information (if any) concerning its locality are as follows: Beginning 1320' West of 1/4 Sec. Marker Sec. 25/36, To corner #1 then North 1320' to corner #2, then 347' East to corner #3, then South 43° East 1320' to corner #4, then West 150' to corner #5, then South 330' to corner #6, then West 1020' To the place of beginning.

DATED AND POSTED on the ground this 8<sup>th</sup> day of January, 20 12.

LOCATOR (S) Jim Pressley Rob Allison Dennis Broderick,

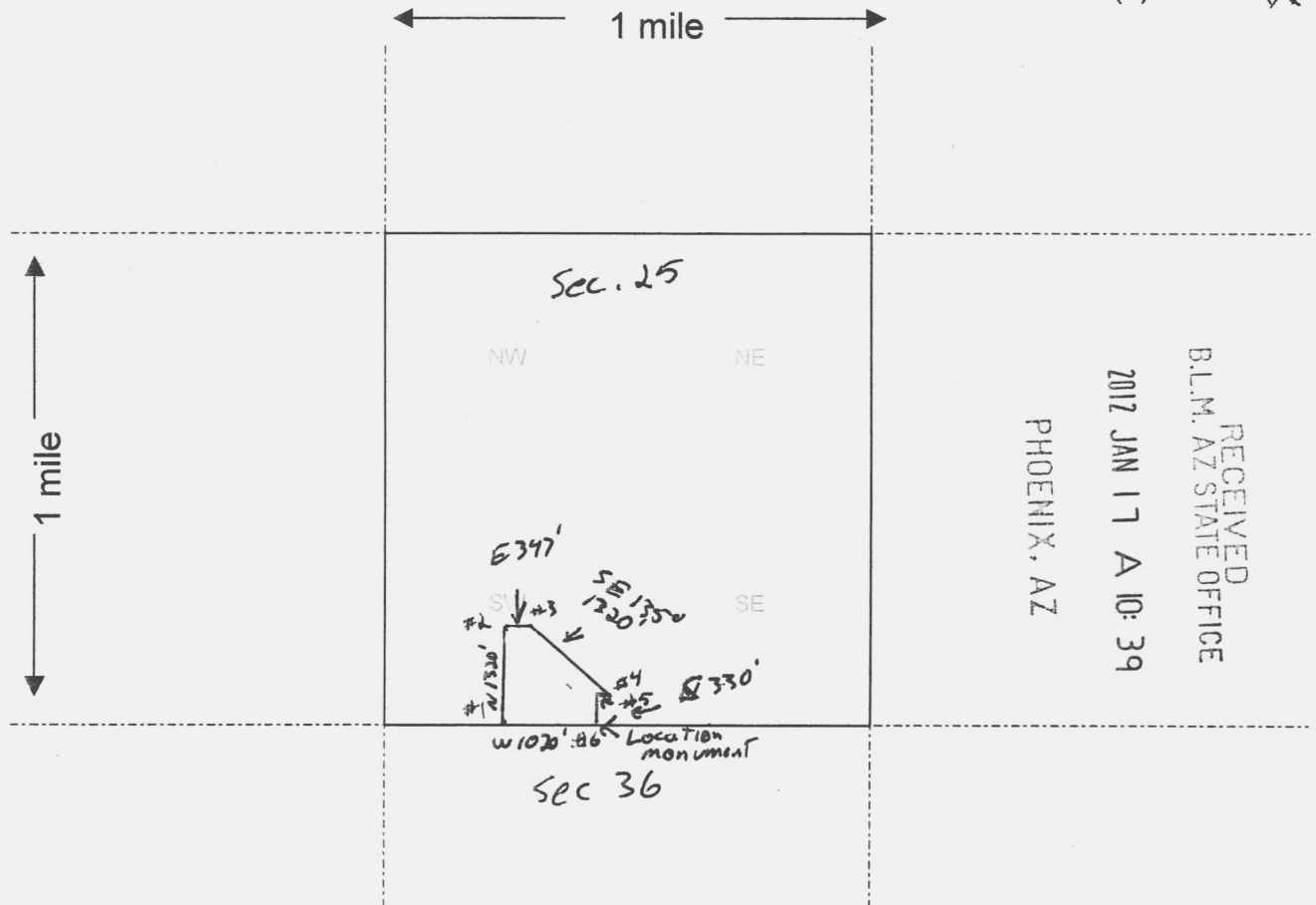
Glenn Mettett

**Form MCF102**  
**Revised July 2005**

AMC 1134b2

# MINING CLAIM MAP

Lode ( ) Placer (X)



RECEIVED  
B.L.M. AZ STATE OFFICE  
2012 JAN 17 A 10: 39  
PHOENIX, AZ

Scale : 1" = 2000 feet



- The above map depicts the Indian Creek mining claim, which is located in Section (s) 25, Township 10 N, Range 5 W, Gila and Salt River Base and Meridian, Yavapai County, Arizona.
- The type of corner and location monuments used are as follows: Capped 2" PVC
- The bearings and distances in degrees and feet between claim corners are as depicted on the map.

Form MCF100a  
Revised July 2005

This form is available from the Arizona Department of Mines & Mineral Resources and may be reproduced.

AMC413462

RUN TIME: 10:33 AM

UNITED STATES DEPARTMENT OF INTERIOR  
BUREAU OF LAND MANAGEMENT  
GEOGRAPHIC REPORT WITH LAND  
Sorted by Serial Number

RUN DATE: 01/17/2012  
Page 1 of 3

Serial Number: AZA 005485  
Total Case Acres: 1.940

<u>Casetype</u>	<u>Case Disp</u>	<u>14</u>	<u>0100N</u>	<u>0050W</u>	<u>Sect</u>	<u>Sur Typ</u>	<u>Sur Num</u>	<u>Suff</u>	<u>Subdivision</u>	<u>Act Pend</u>
285002	AUTHORIZED				025	ALIQ LOTS			NWNE,SESW; 2;	

Serial Number: AZA 013983  
Total Case Acres: 1.430

<u>Casetype</u>	<u>Case Disp</u>	<u>14</u>	<u>0100N</u>	<u>0050W</u>	<u>Sect</u>	<u>Sur Typ</u>	<u>Sur Num</u>	<u>Suff</u>	<u>Subdivision</u>	<u>Act Pend</u>
285003	AUTHORIZED				025	ALIQ LOTS			E2SW; 2,3;	

Serial Number: AZA 023574  
Total Case Acres: 0.200

<u>Casetype</u>	<u>Case Disp</u>	<u>14</u>	<u>0100N</u>	<u>0050W</u>	<u>Sect</u>	<u>Sur Typ</u>	<u>Sur Num</u>	<u>Suff</u>	<u>Subdivision</u>	<u>Act Pend</u>
285002	AUTHORIZED				025	ALIQ			SW;	

Serial Number: AZA 025756  
Total Case Acres: 1.000

<u>Casetype</u>	<u>Case Disp</u>	<u>14</u>	<u>0100N</u>	<u>0050W</u>	<u>Sect</u>	<u>Sur Typ</u>	<u>Sur Num</u>	<u>Suff</u>	<u>Subdivision</u>	<u>Act Pend</u>
380913	AUTHORIZED				025	FF		1	PART;	

Serial Number: AZA 025756O  
Total Case Acres: 1.000

<u>Casetype</u>	<u>Case Disp</u>	<u>14</u>	<u>0100N</u>	<u>0050W</u>	<u>Sect</u>	<u>Sur Typ</u>	<u>Sur Num</u>	<u>Suff</u>	<u>Subdivision</u>	<u>Act Pend</u>
371511	AUTHORIZED				025	FF			SWNE;	

RUN TIME: 10:33 AM

UNITED STATES DEPARTMENT OF INTERIOR  
BUREAU OF LAND MANAGEMENT  
GEOGRAPHIC REPORT WITH LAND  
Sorted by Serial Number

RUN DATE: 01/17/2012  
Page 2 of 3

Serial Number: AZA 030699

Total Case Acres: 1.000

<u>Casetype</u>	<u>Case Disp</u>	14	0100N	0050W	<u>Sect</u>	<u>Sur Typ</u>	<u>Sur Num</u>	<u>Suff</u>	<u>Subdivision</u>	<u>Act Pend</u>
380913	EXPIRED				025	ALIQ			S2;	

Serial Number: AZA 033820

Total Case Acres: 1.000

<u>Casetype</u>	<u>Case Disp</u>	14	0100N	0050W	<u>Sect</u>	<u>Sur Typ</u>	<u>Sur Num</u>	<u>Suff</u>	<u>Subdivision</u>	<u>Act Pend</u>
292006	PENDING				025	ALIQ			SWSE;	

Serial Number: AZA 034213

Total Case Acres: 5.000

<u>Casetype</u>	<u>Case Disp</u>	14	0100N	0050W	<u>Sect</u>	<u>Sur Typ</u>	<u>Sur Num</u>	<u>Suff</u>	<u>Subdivision</u>	<u>Act Pend</u>
380910	WITHDRAWN				025	FF			S½	

Serial Number: AZA 034950

Total Case Acres: 5.000

<u>Casetype</u>	<u>Case Disp</u>	14	0100N	0050W	<u>Sect</u>	<u>Sur Typ</u>	<u>Sur Num</u>	<u>Suff</u>	<u>Subdivision</u>	<u>Act Pend</u>
380913	AUTHORIZED				025	FF			NE;	

Serial Number: AZA 035508

Total Case Acres: 5.000

<u>Casetype</u>	<u>Case Disp</u>	14	0100N	0050W	<u>Sect</u>	<u>Sur Typ</u>	<u>Sur Num</u>	<u>Suff</u>	<u>Subdivision</u>	<u>Act Pend</u>
380913	AUTHORIZED				025	FF			NWSE; SWNE;	

Serial Number: AZAR 0000110

Total Case Acres: 16.660

<u>Casetype</u>	<u>Case Disp</u>	14	0100N	0050W	<u>Sect</u>	<u>Sur Typ</u>	<u>Sur Num</u>	<u>Suff</u>	<u>Subdivision</u>	<u>Act Pend</u>
-----------------	------------------	----	-------	-------	-------------	----------------	----------------	-------------	--------------------	-----------------



RUN TIME: 10:33 AM

UNITED STATES DEPARTMENT OF INTERIOR  
BUREAU OF LAND MANAGEMENT  
GEOGRAPHIC REPORT WITH LAND  
Sorted by Serial Number

RUN DATE: 01/17/2012  
Page 3 of 3

Adm State: AZ

285003 AUTHORIZED

025 ALIQ  
FF  
LOTS

NENW;  
W2 OF MS 4822;  
6,10,13;

Serial Number: AZAR 0034626

Total Case Acres: 26.550

<u>Casetype</u>	<u>Case Disp</u>	14	0100N	0050W	<u>Sect</u>	<u>Sur Typ</u>	<u>Sur Num</u>	<u>Suff</u>	<u>Subdivision</u>	<u>Act Pend</u>
286202	AUTHORIZED				025	ALIQ LOTS			NWNE; 2,3,5;	

DEPARTMENT OF INTERIOR  
BUREAU OF LAND MANAGEMENT

Input Parameters for Geographic Report with Land

System Id = CR

Admin State = AZ

Geo State =

Casetype Begins With

Case Disp Txt = AUTHORIZED, CANCELLED, EXPIRED, PENDING, REJECTED, RELINQUISHED, VOID, WITHDRAWN

Mer Twp Rng =

Section =

Mtrs = 14 0100N 0050W 025, 14 0100N 0050W 999

Commodity =

Commodity Txt =

Pending Org =

Pend Org Decode =

Total Rows Returned: 17

## YAVAPAI COUNTY

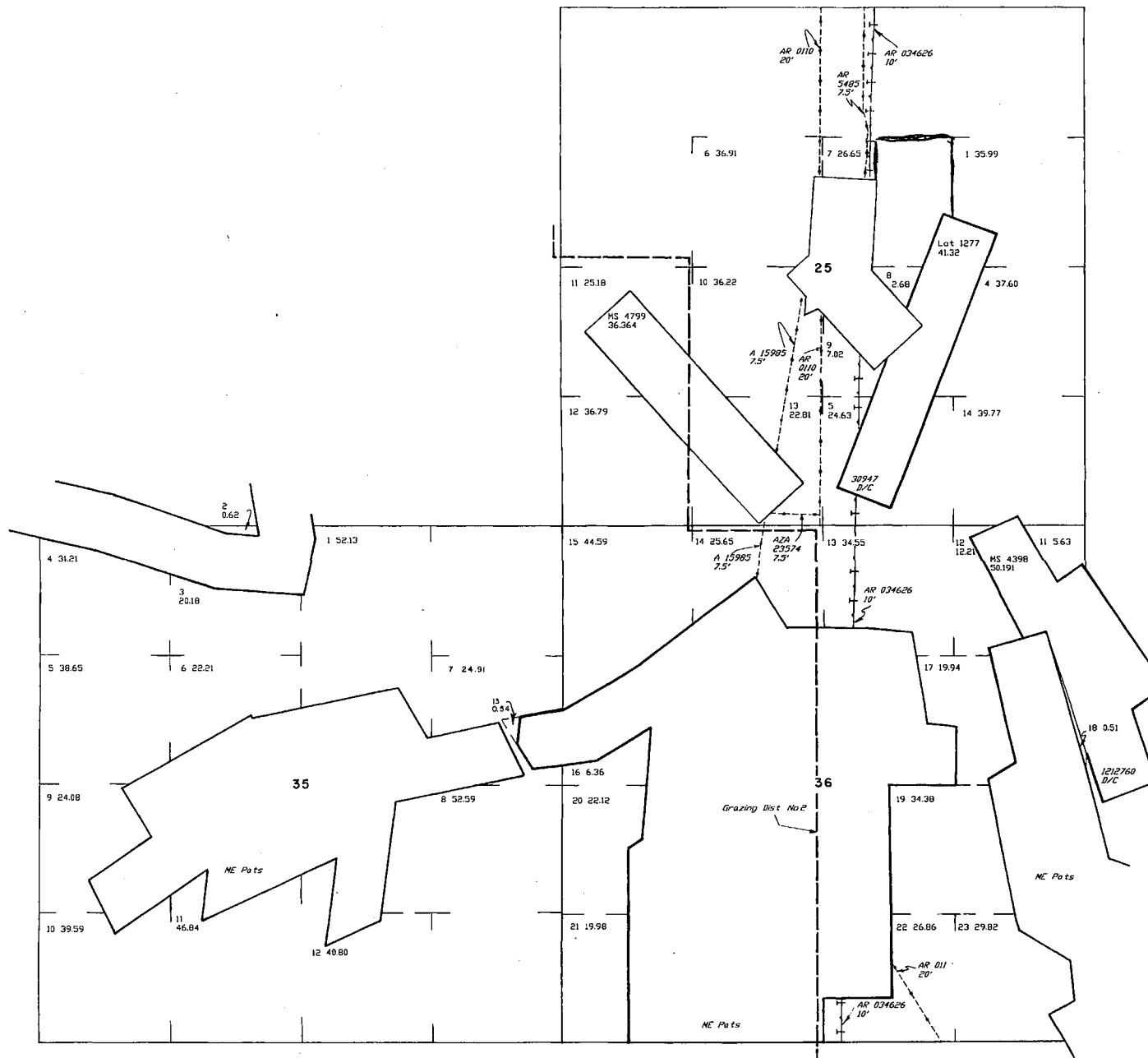
**MTP**  
**SUPPL SECS 25,35,36**

[illegible]

FOR ORDERS AFFECTING DISPOSAL OR USE OF  
UNIDENTIFIED LANDS WITHDRAWN FOR CLASSIFICATION,  
MINERALS, WATER AND/OR OTHER PUBLIC PURPOSES,  
REFER TO INDEX OF MISCELLANEOUS DOCUMENTS.

DIST NO 2

MDS 303 SE



SCALE in chains

**WARNING STATEMENT**  
This plot is the Bureau's Record of Title, and should be used only as a graphic display of the township survey data. Records hereon do not reflect title changes which may have been effected by lateral movements of rivers or other bodies of water. Refer to the cadastral surveys for official survey information.

NO 3

CURRENT TO	BT	
10-30-2003	PV	T 10 N
		R 5 W